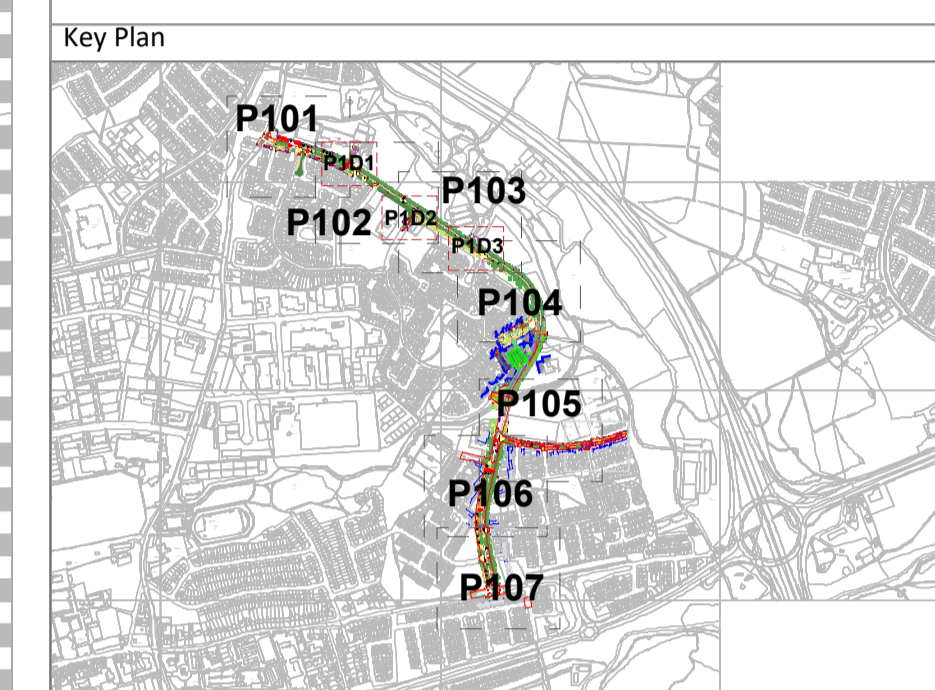


Director:  
**Mick Mulhern**

Senior Engineer:  
**Michael McAdam**



**LEGEND:**

- EXISTING KERB TO BE MAINTAINED
- EXISTING KERB TO BE REMOVED
- NEW KERB TO BE CONSTRUCTED
- DROP KERB/KERB CUT FOR CYCLE EGRESS
- RAISED CYCLE TRACK
- MANDATORY CYCLE LANE
- ▲▲▲ RAISED CROSSING RAMPS
- BUS STOP
- BUS STOP ISLAND
- EXISTING FOOTPATH
- FOOTPATH TO BE REMOVED
- PROPOSED FOOTPATH
- EXISTING FOOTPATH TO BE RESURFACED INTO CYCLE LANE
- CARRIAGEWAY
- EXISTING VEGETATION/GRASS
- VEGETATION/GRASS
- PROPOSED PENCIL BOLLARDS
- PROPOSED TRAFFIC SIGNAL POLE
- CYCLE RAMP
- RED TACTILE PAVING
- YELLOW TACTILE PAVING
- TRAMLINE AND LADDER TACTILE PAVING
- EXISTING TREE TO BE RETAINED
- EXISTING TREE TO BE REMOVED
- PROPOSED STREET TREE

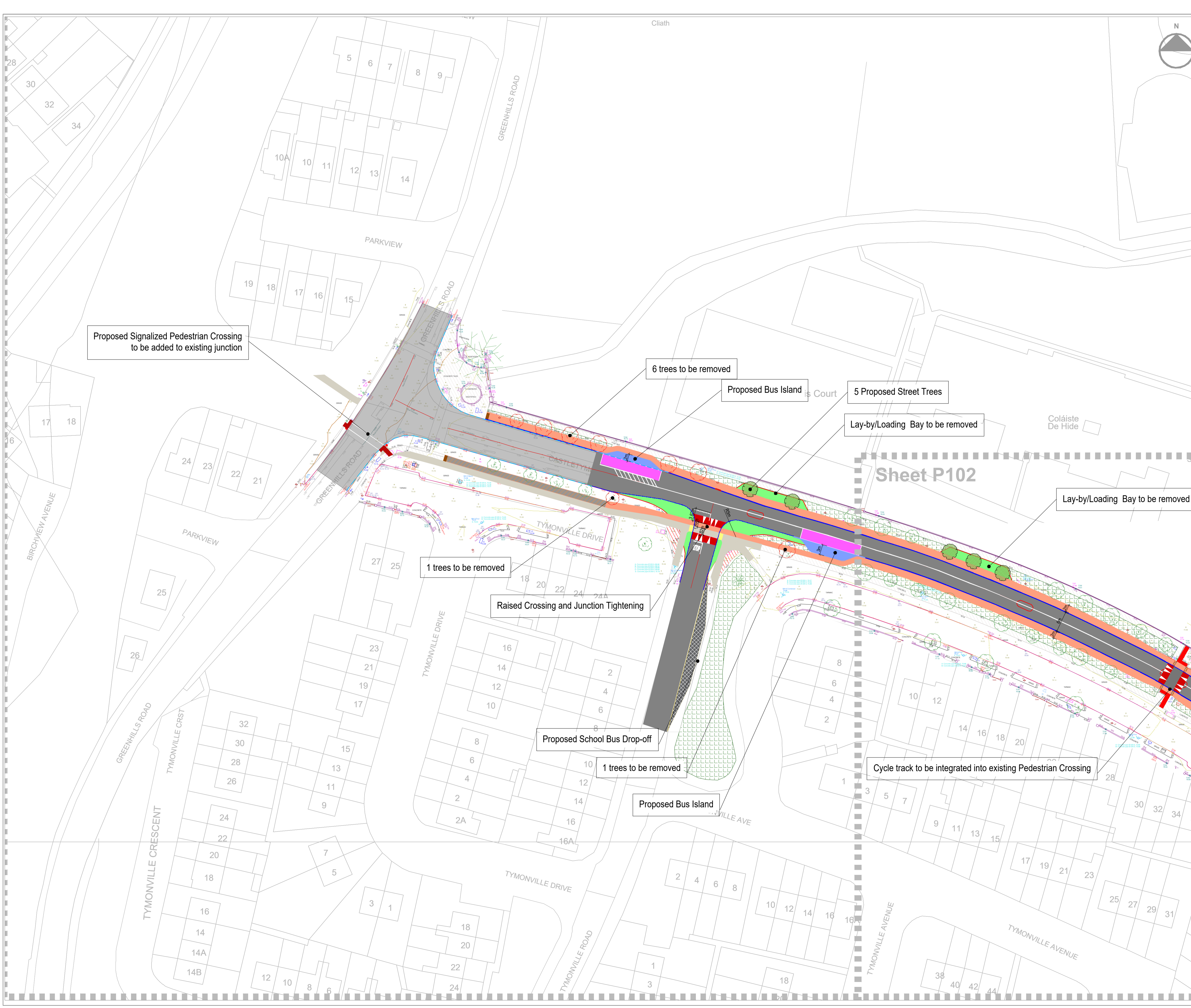
Revision	Description	Date
0	Issue for Section 38	12/05/23

Location:  
**Castletymon Road**

Drawing Title:  
**Active Travel Scheme  
Section 38 Plan**

Drawn by: <b>AG</b>	O.S. Reference: <b>3389</b>
Surveyed by: <b>Murphy Geospatial</b>	Scale: <b>1:500</b>
Checked by: <b>MMc</b>	Date: <b>12/05/2023</b>

Drawing Number:  
**SDCC-AT-Castletymon-P101**



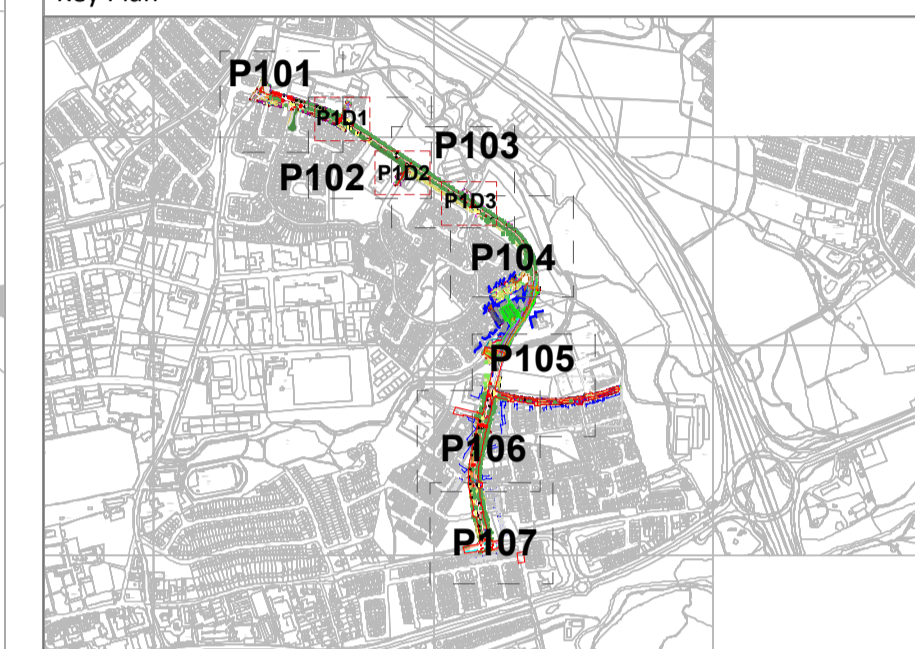
Director:

**Mick Mulhern**

Senior Engineer:

**Michael McAdam**

Key Plan



**LEGEND:**

- EXISTING KERB TO BE MAINTAINED
- EXISTING KERB TO BE REMOVED
- NEW KERB TO BE CONSTRUCTED
- DROP KERB/KERB CUT FOR CYCLE EGRESS
- RAISED CYCLE TRACK
- MANDATORY CYCLE LANE
- RAISED CROSSING RAMPS
- BUS STOP
- BUS STOP ISLAND
- EXISTING FOOTPATH
- FOOTPATH TO BE REMOVED
- PROPOSED FOOTPATH
- EXISTING FOOTPATH TO BE RESURFACED INTO CYCLE LANE
- CARRIAGEWAY
- EXISTING VEGETATION/GRASS
- VEGETATION/GRASS
- PROPOSED PENCIL BOLLARDS
- PROPOSED TRAFFIC SIGNAL POLE
- CYCLE RAMP
- RED TACTILE PAVING
- YELLOW TACTILE PAVING
- TRAMLINE AND LADDER TACTILE PAVING
- EXISTING TREE TO BE RETAINED
- EXISTING TREE TO BE REMOVED
- PROPOSED STREET TREE

Revision	Description	Date
0	Issue for Section 38	12/05/23

Location:

**Castletymon Road**

Drawing Title:

**Active Travel Scheme  
Section 38 Plan**

Drawn by:

**AG**

O.S. Reference:

**3389**

Surveyed by:

**Murphy Geospatial**

Scale:

**1:500**

Checked:

**MMc**

Date:

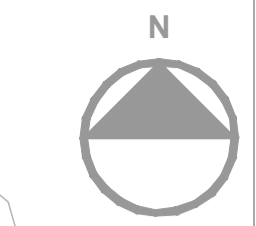
**12/05/2023**

Drawing Number:

**SDCC-AT-Castletymon-P102**



Sheet P103



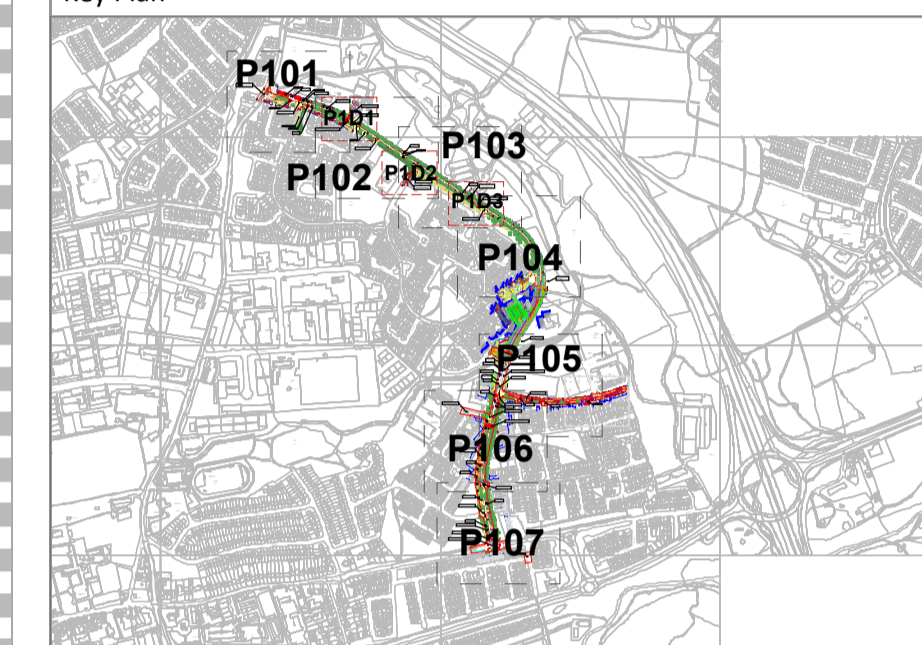
Director:

**Mick Mulhern**

Senior Engineer:

**Michael McAdam**

Key Plan



**LEGEND:**

- EXISTING KERB TO BE MAINTAINED
- EXISTING KERB TO BE REMOVED
- NEW KERB TO BE CONSTRUCTED
- DROP KERB/KERB CUT FOR CYCLE EGRESS
- RAISED CYCLE TRACK
- MANDATORY CYCLE LANE
- RAISED CROSSING RAMPS
- BUS STOP
- BUS STOP ISLAND
- EXISTING FOOTPATH
- FOOTPATH TO BE REMOVED
- PROPOSED FOOTPATH
- EXISTING FOOTPATH TO BE RESURFACED INTO CYCLE LANE
- CARRIAGEWAY
- EXISTING VEGETATION/GRASS
- VEGETATION/GRASS
- PROPOSED PENCIL BOLLARDS
- PROPOSED TRAFFIC SIGNAL POLE
- CYCLE RAMP
- RED TACTILE PAVING
- YELLOW TACTILE PAVING
- TRAMLINE AND LADDER TACTILE PAVING
- EXISTING TREE TO BE RETAINED
- EXISTING TREE TO BE REMOVED
- PROPOSED STREET TREE



Sheet P104

Revision	Description	Date
0	Issue for Section 38	12/05/23

Location:

**Castletymon Road**

Drawing Title:

**Active Travel Scheme  
Section 38 Plan**

Drawn by:

**AG**

O.S. Reference:

**3389**

Surveyed by:

**Murphy Geospatial**

Scale:

**1:500**

Checked:

**MMc**

Date:

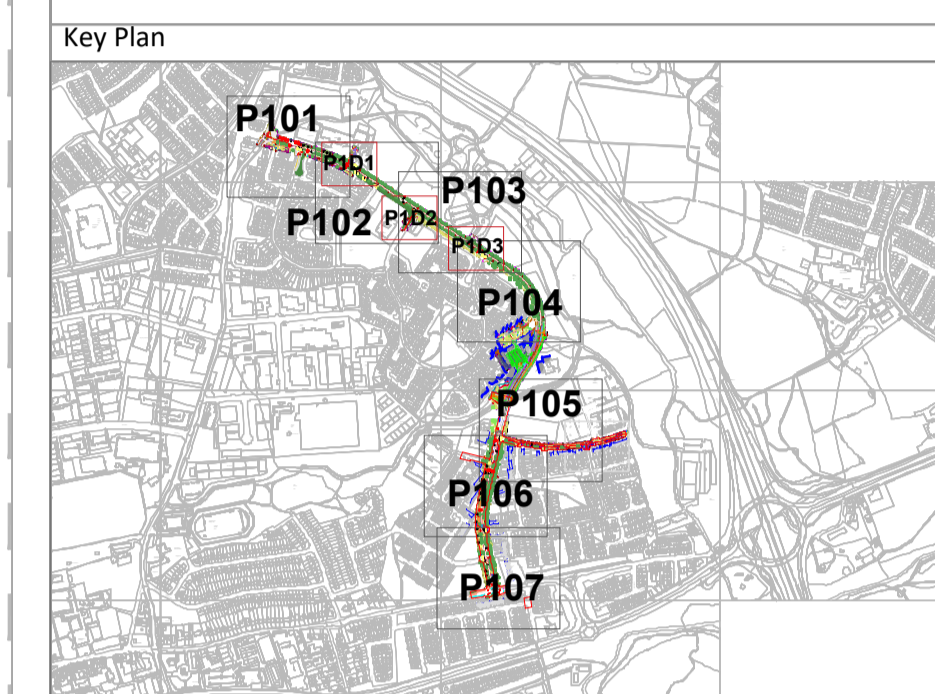
**12/05/2023**

Drawing Number:

**SDCC-AT-Castletymon-P103**

Director:  
**Mick Mulhern**

Senior Engineer:  
**Michael McAdam**



**LEGEND:**

- EXISTING KERB TO BE MAINTAINED
- EXISTING KERB TO BE REMOVED
- NEW KERB TO BE CONSTRUCTED
- DROP KERB/KERB CUT FOR CYCLE EGRESS
- RAISED CYCLE TRACK
- MANDATORY CYCLE LANE
- RAISED CROSSING RAMPS
- BUS STOP
- BUS STOP ISLAND
- EXISTING FOOTPATH
- FOOTPATH TO BE REMOVED
- PROPOSED FOOTPATH
- EXISTING FOOTPATH TO BE RESURFACED INTO CYCLE LANE
- CARRIAGEWAY
- EXISTING VEGETATION/GRASS
- VEGETATION/GRASS
- PROPOSED PENCIL BOLLARDS
- PROPOSED TRAFFIC SIGNAL POLE
- CYCLE RAMP
- RED TACTILE PAVING
- YELLOW TACTILE PAVING
- TRAMLINE AND LADDER TACTILE PAVING
- EXISTING TREE TO BE RETAINED
- EXISTING TREE TO BE REMOVED
- PROPOSED STREET TREE

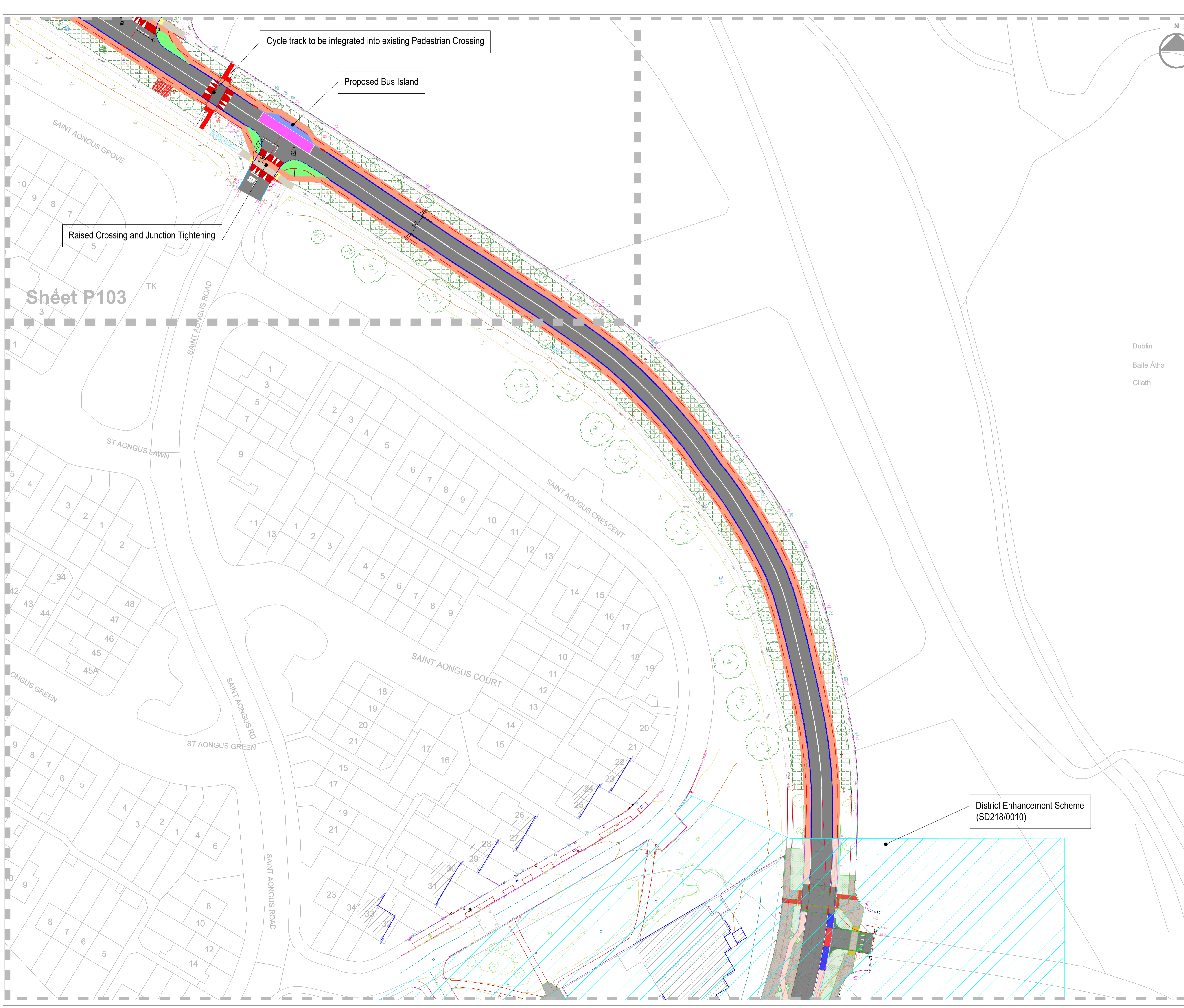
Revision	Description	Date
0	Issue for Section 38	12/05/23

Location:  
**Castletymon Road**

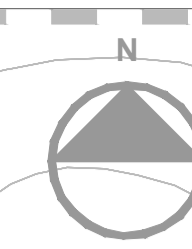
Drawing Title:  
**Active Travel Scheme  
Section 38 Plan**

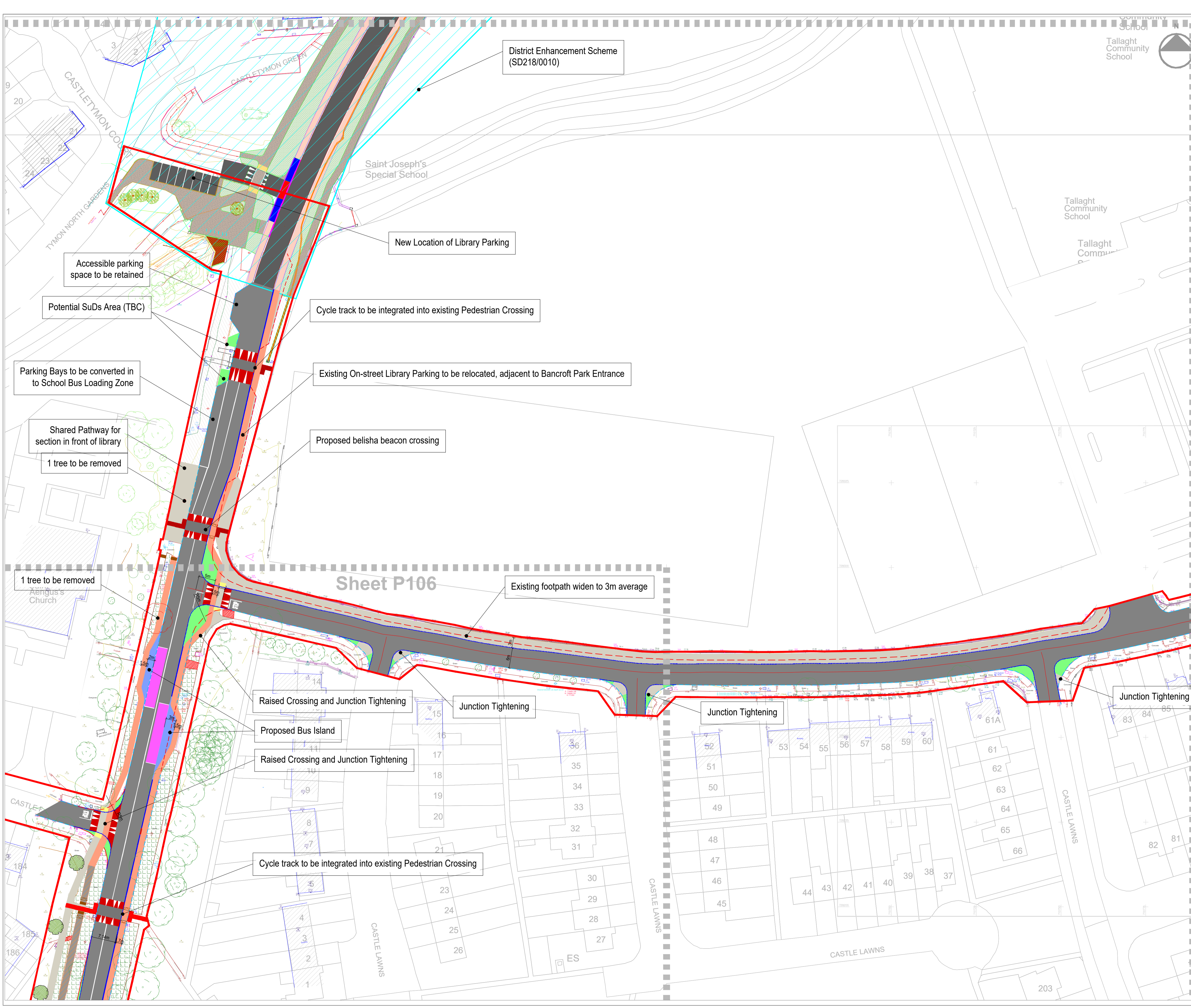
Drawn by: <b>AG</b>	O.S. Reference: <b>3389</b>
Surveyed by: <b>Murphy Geospatial</b>	Scale: <b>1:500</b>
Checked by: <b>MMc</b>	Date: <b>12/05/2023</b>

Drawing Number:  
**SDCC-AT-Castletymon-P104**



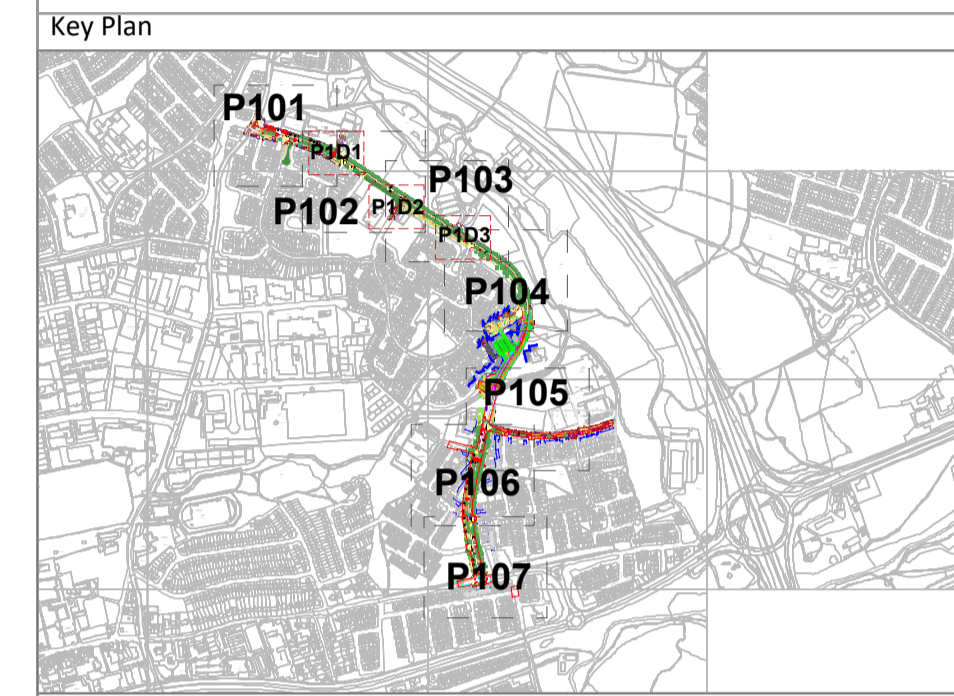
Dublin  
Baile Átha  
Cliath





Director:  
**Mick Mulhern**

Senior Engineer:  
**Michael McAdam**



**LEGEND:**

- EXISTING KERB TO BE MAINTAINED
- EXISTING KERB TO BE REMOVED
- NEW KERB TO BE CONSTRUCTED
- DROP KERB/KERB CUT FOR CYCLE EGRESS
- RAISED CYCLE TRACK
- MANDATORY CYCLE LANE
- ▲▲▲ RAISED CROSSING RAMPS
- BUS STOP
- BUS STOP ISLAND
- EXISTING FOOTPATH
- FOOTPATH TO BE REMOVED
- PROPOSED FOOTPATH
- EXISTING FOOTPATH TO BE RESURFACED INTO CYCLE LANE
- CARRIAGEWAY
- EXISTING VEGETATION/GRASS
- VEGETATION/GRASS
- PROPOSED PENCIL BOLLARDS
- PROPOSED TRAFFIC SIGNAL POLE
- CYCLE RAMP
- RED TACTILE PAVING
- YELLOW TACTILE PAVING
- TRAMLINE AND LADDER TACTILE PAVING
- EXISTING TREE TO BE RETAINED
- EXISTING TREE TO BE REMOVED
- PROPOSED STREET TREE

Revision	Description	Date
0	Issue for Section 38	12/05/23

Location:  
**Castletymon Road**

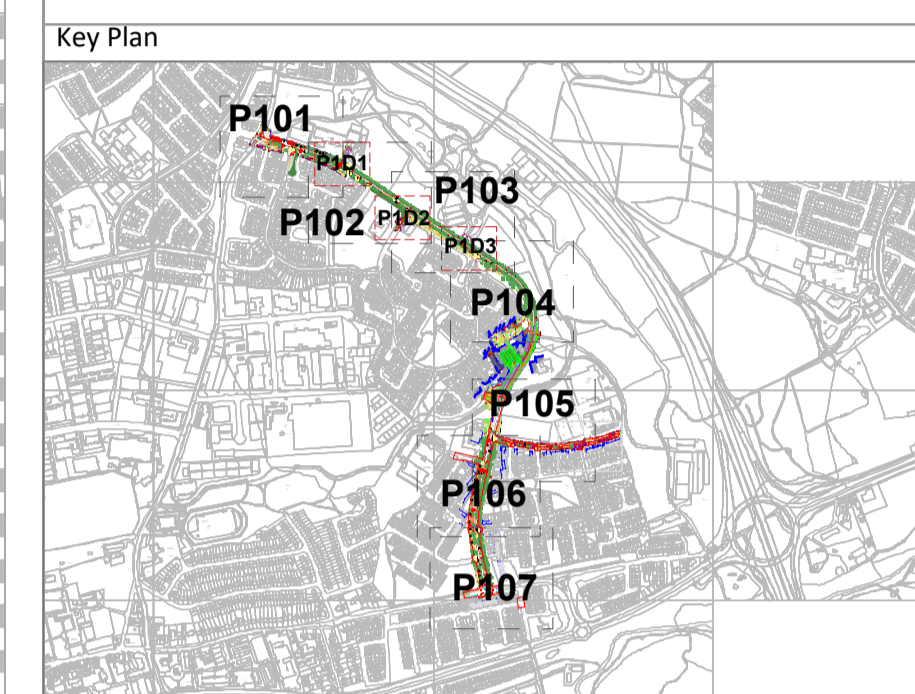
Drawing Title:  
**Active Travel Scheme  
Section 38 Plan**

Drawn by: <b>AG</b>	O.S. Reference: <b>3389</b>
Surveyed by: <b>Murphy Geospatial</b>	Scale: <b>1:500</b>
Checked by: <b>MMc</b>	Date: <b>12/05/2023</b>

Drawing Number:  
**SDCC-AT-Castletymon-P105**

Director:  
**Mick Mulhern**

Senior Engineer:  
**Michael McAdam**



**LEGEND:**

- EXISTING KERB TO BE MAINTAINED
- EXISTING KERB TO BE REMOVED
- NEW KERB TO BE CONSTRUCTED
- DROP KERB/KERB CUT FOR CYCLE EGRESS
- RAISED CYCLE TRACK
- MANDATORY CYCLE LANE
- ▲▲▲ RAISED CROSSING RAMPS
- BUS STOP
- BUS STOP ISLAND
- EXISTING FOOTPATH
- FOOTPATH TO BE REMOVED
- PROPOSED FOOTPATH
- EXISTING FOOTPATH TO BE RESURFACED INTO CYCLE LANE
- CARRIAGEWAY
- EXISTING VEGETATION/GRASS
- VEGETATION/GRASS
- PROPOSED PENCIL BOLLARDS
- PROPOSED TRAFFIC SIGNAL POLE
- CYCLE RAMP
- RED TACTILE PAVING
- YELLOW TACTILE PAVING
- TRAMLINE AND LADDER TACTILE PAVING
- EXISTING TREE TO BE RETAINED
- EXISTING TREE TO BE REMOVED
- PROPOSED STREET TREE

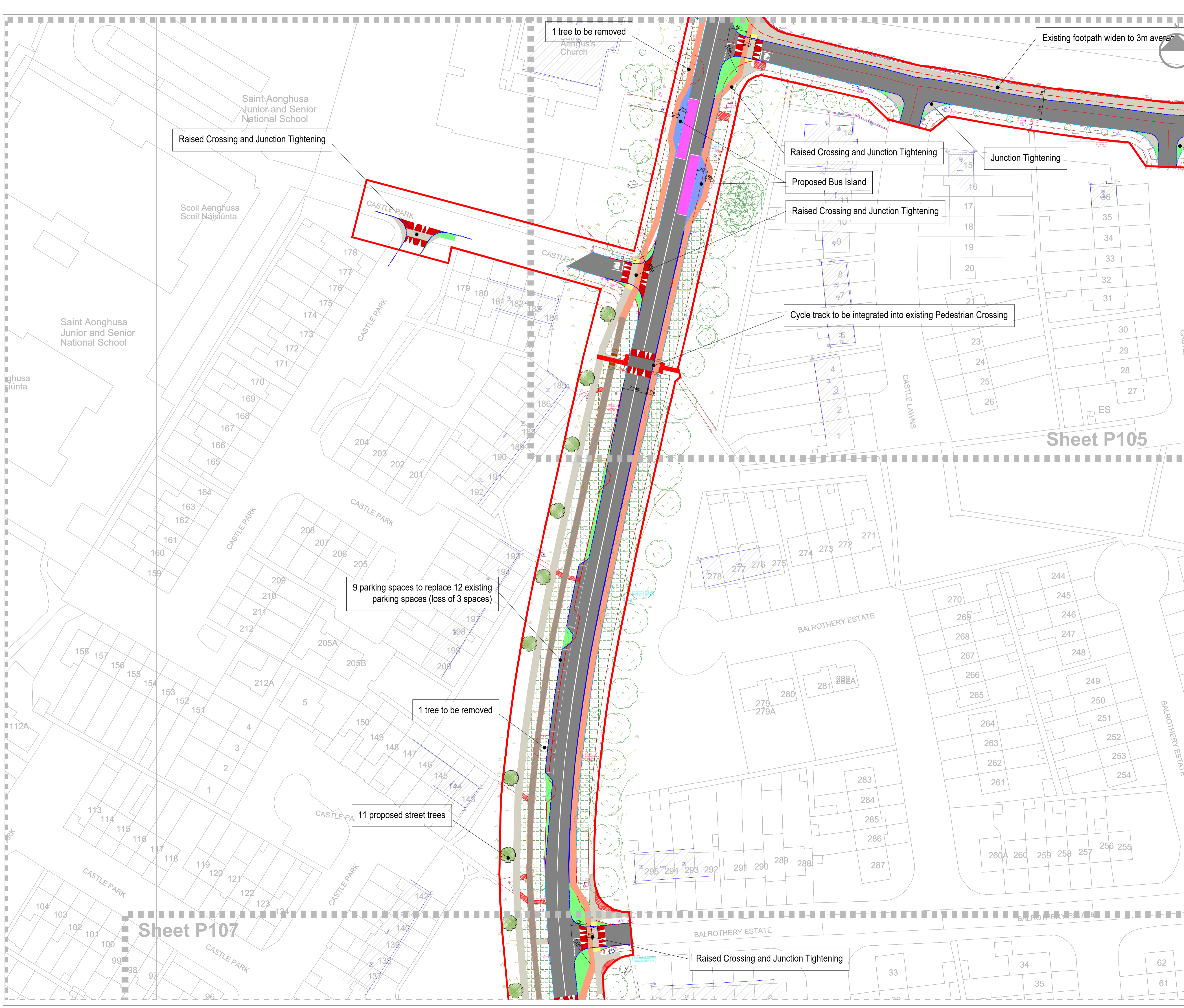
Revision	Description	Date
0	Issue for Section 38	12/05/23

Location:  
**Castletymon Road**

Drawing Title:  
**Active Travel Scheme  
Section 38 Plan**

Drawn by: <b>AG</b>	O.S. Reference: <b>3389</b>
Surveyed by: <b>Murphy Geospatial</b>	Scale: <b>1:500</b>
Checked by: <b>MMc</b>	Date: <b>12/05/2023</b>

Drawing Number:  
**SDCC-AT-Castletymon-P106**



Sheet P105

Sheet P107

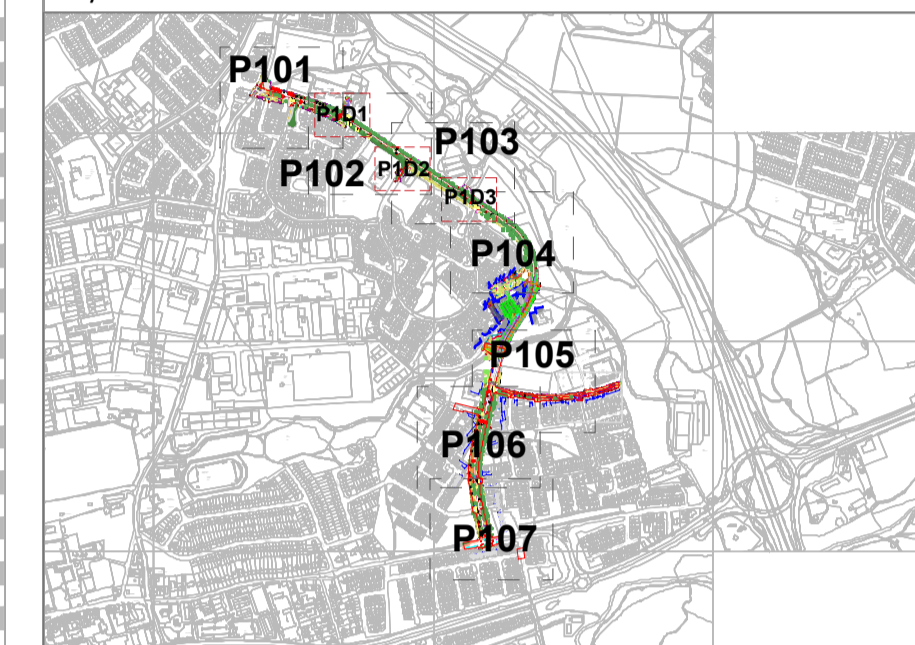
Director:

**Mick Mulhern**

Senior Engineer:

**Michael McAdam**

Key Plan



**LEGEND:**

- EXISTING KERB TO BE MAINTAINED
- EXISTING KERB TO BE REMOVED
- NEW KERB TO BE CONSTRUCTED
- DROP KERB/KERB CUT FOR CYCLE EGRESS
- RAISED CYCLE TRACK
- MANDATORY CYCLE LANE
- RAISED CROSSING RAMPS
- BUS STOP
- BUS STOP ISLAND
- EXISTING FOOTPATH
- FOOTPATH TO BE REMOVED
- PROPOSED FOOTPATH
- EXISTING FOOTPATH TO BE RESURFACED INTO CYCLE LANE
- CARRIAGEWAY
- EXISTING VEGETATION/GRASS
- VEGETATION/GRASS
- PROPOSED PENCIL BOLLARDS
- PROPOSED TRAFFIC SIGNAL POLE
- CYCLE RAMP
- RED TACTILE PAVING
- YELLOW TACTILE PAVING
- TRAMLINE AND LADDER TACTILE PAVING
- EXISTING TREE TO BE RETAINED
- EXISTING TREE TO BE REMOVED
- PROPOSED STREET TREE

Revision	Description	Date
0	Issue for Section 38	12/05/23

Location:

**Castletymon Road**

Drawing Title:

**Active Travel Scheme  
Section 38 Plan**

Drawn by:

**AG**

O.S. Reference:

**3389**

Surveyed by:

**Murphy Geospatial**

Scale:

**1:500**

Checked:

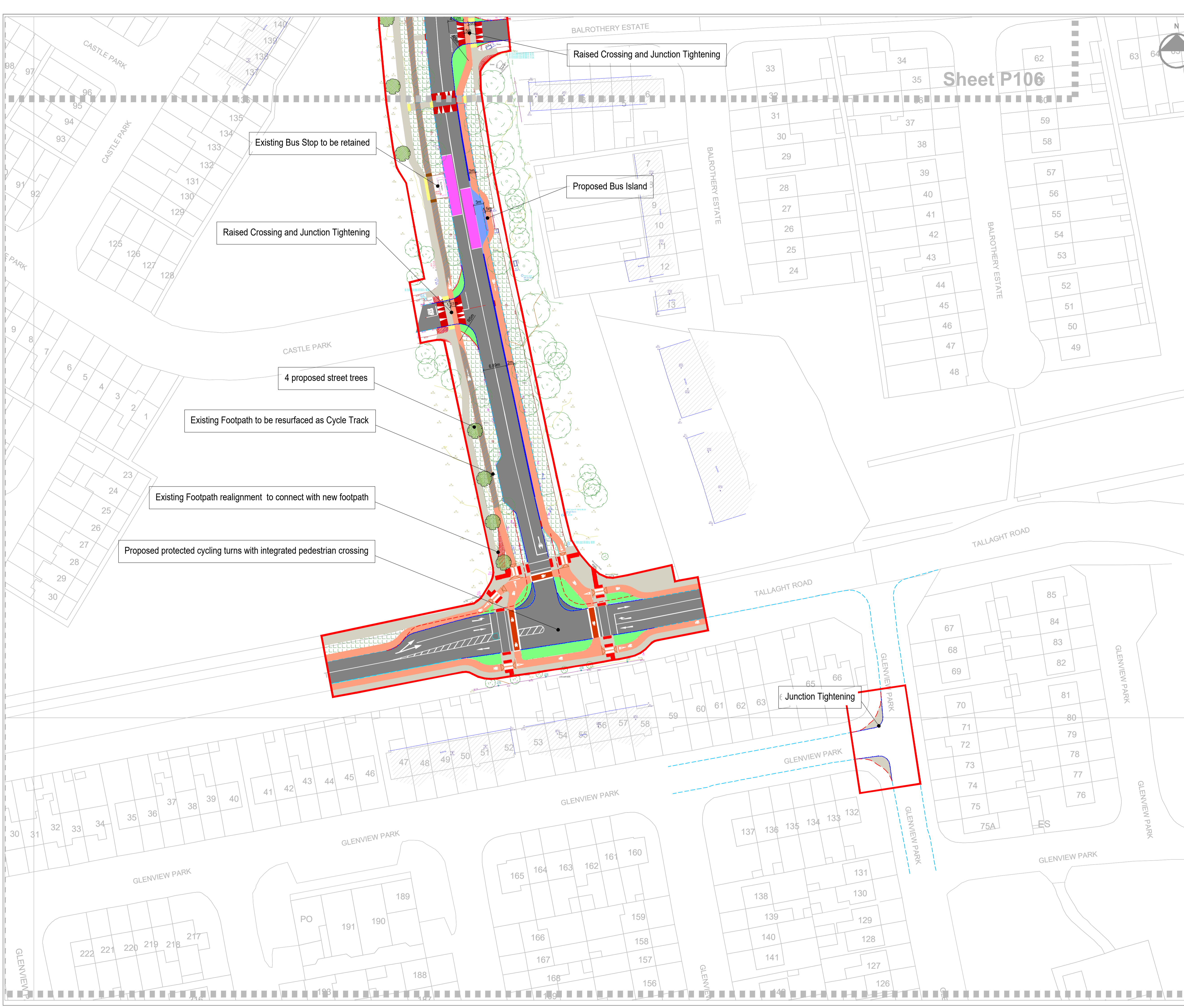
**MMc**

Date:

**12/05/2023**

Drawing Number:

**SDCC-AT-Castletymon-P107**

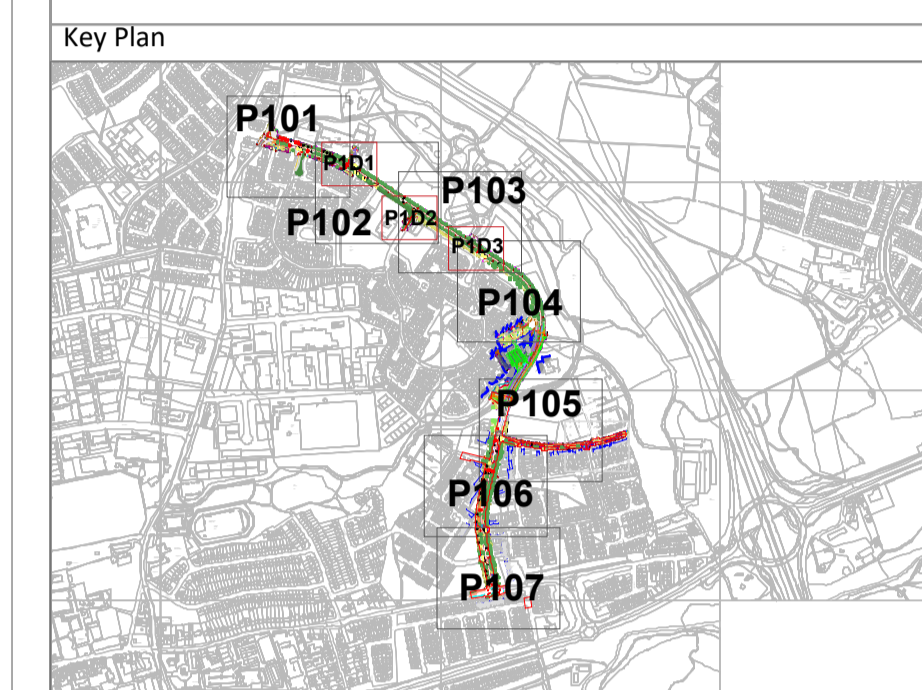


Sheet P106



Director:  
**Mick Mulhern**

Senior Engineer:  
**Michael McAdam**



**LEGEND:**

- EXISTING KERB TO BE MAINTAINED
- EXISTING KERB TO BE REMOVED
- NEW KERB TO BE CONSTRUCTED
- DROP KERB/KERB CUT FOR CYCLE EGRESS
- RAISED CYCLE TRACK
- MANDATORY CYCLE LANE
- RAISED CROSSING RAMPS
- BUS STOP
- BUS STOP ISLAND
- EXISTING FOOTPATH
- FOOTPATH TO BE REMOVED
- PROPOSED FOOTPATH
- EXISTING FOOTPATH TO BE RESURFACED INTO CYCLE LANE
- CARRIAGEWAY
- EXISTING VEGETATION/GRASS
- VEGETATION/GRASS
- PROPOSED PENCIL BOLLARDS
- PROPOSED TRAFFIC SIGNAL POLE
- CYCLE RAMP
- RED TACTILE PAVING
- YELLOW TACTILE PAVING
- TRAMLINE AND LADDER TACTILE PAVING
- EXISTING TREE TO BE RETAINED
- EXISTING TREE TO BE REMOVED
- PROPOSED STREET TREE

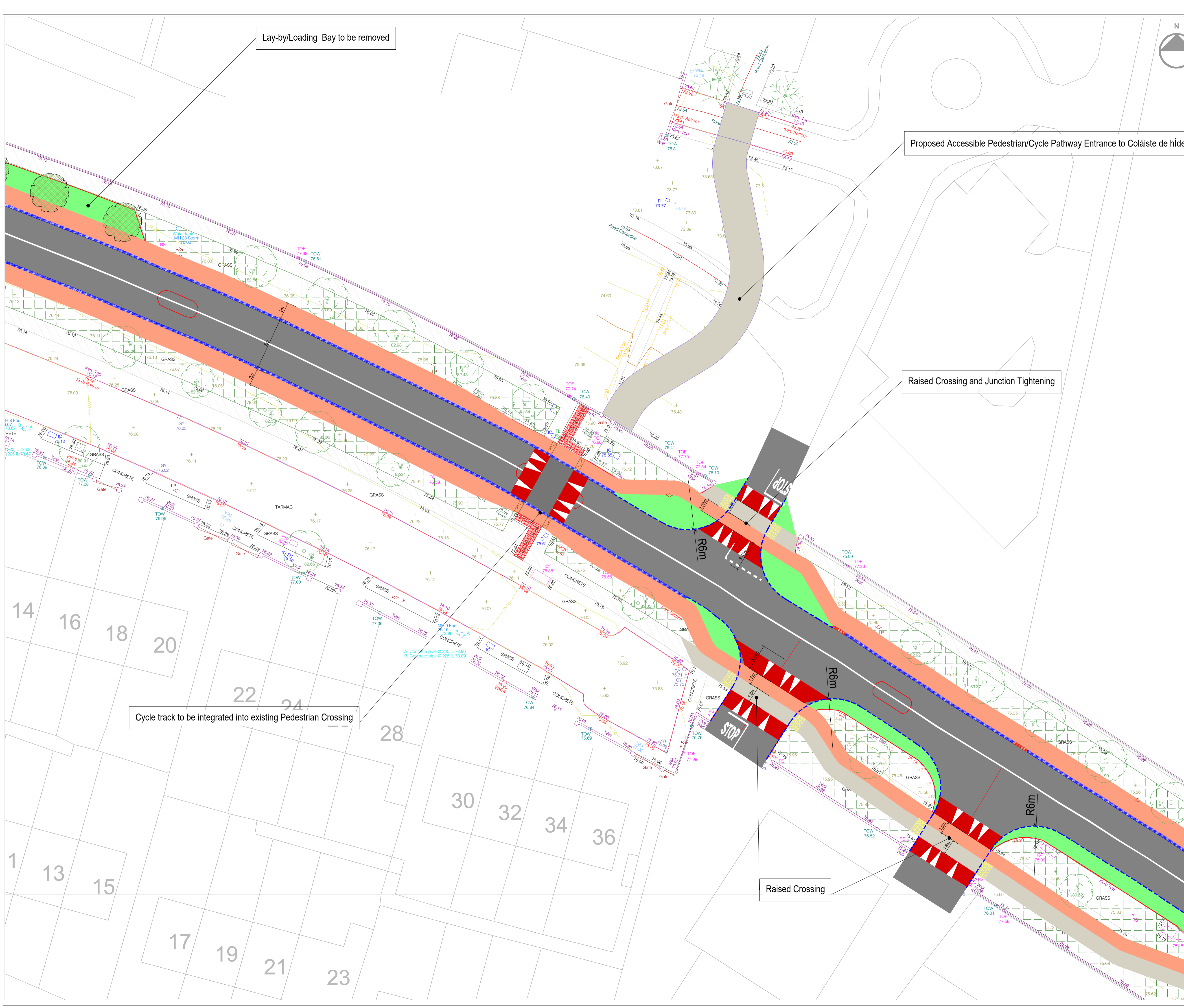
Revision	Description	Date
0	Issue for Section 38	12/05/23

Location:  
**Castletymon Road**

Drawing Title:  
**Active Travel Scheme  
Section 38 Plan**

Drawn by: <b>AG</b>	O.S. Reference: <b>3389</b>
Surveyed by: <b>Murphy Geospatial</b>	Scale: <b>1:200</b>
Checked: <b>MMc</b>	Date: <b>12/05/2023</b>

Drawing Number:  
**SDCC-AT-Castletymon-P1D1**

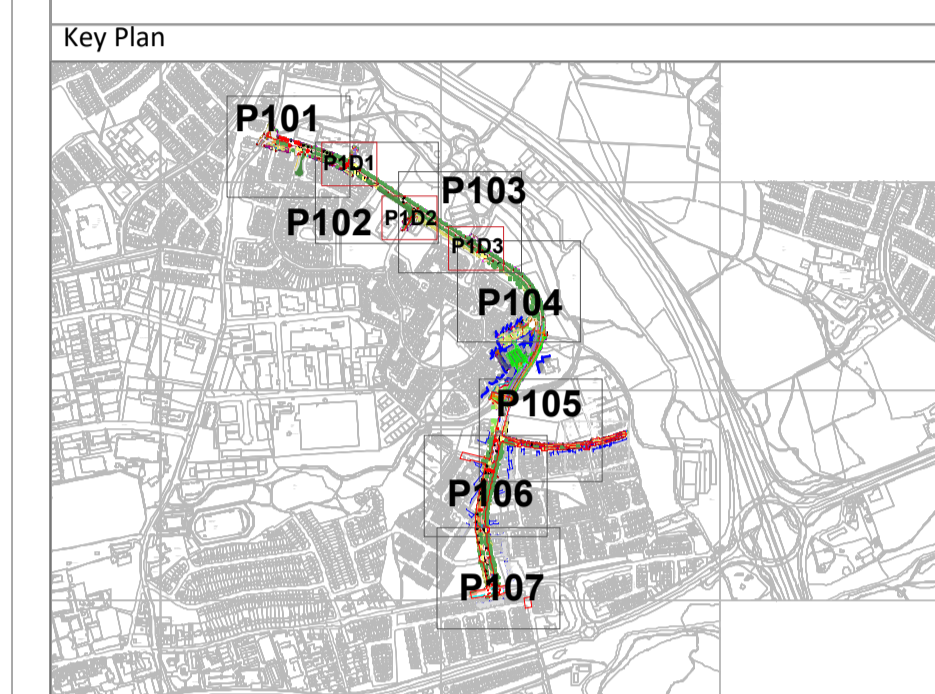






Director:  
**Mick Mulhern**

Senior Engineer:  
**Michael McAdam**



**LEGEND:**

- EXISTING KERB TO BE MAINTAINED
- EXISTING KERB TO BE REMOVED
- NEW KERB TO BE CONSTRUCTED
- DROP KERB/KERB CUT FOR CYCLE EGRESS
- RAISED CYCLE TRACK
- MANDATORY CYCLE LANE
- RAISED CROSSING RAMPS
- BUS STOP
- BUS STOP ISLAND
- EXISTING FOOTPATH
- FOOTPATH TO BE REMOVED
- PROPOSED FOOTPATH
- EXISTING FOOTPATH TO BE RESURFACED INTO CYCLE LANE
- CARRIAGEWAY
- EXISTING VEGETATION/GRASS
- VEGETATION/GRASS
- PROPOSED PENCIL BOLLARDS
- PROPOSED TRAFFIC SIGNAL POLE
- CYCLE RAMP
- RED TACTILE PAVING
- YELLOW TACTILE PAVING
- TRAMLINE AND LADDER TACTILE PAVING
- EXISTING TREE TO BE RETAINED
- EXISTING TREE TO BE REMOVED
- PROPOSED STREET TREE

Revision	Description	Date
0	Issue for Section 38	12/05/23

Location:  
**Castletymon Road**

Drawing Title:  
**Active Travel Scheme  
Section 38 Plan**

Drawn by: <b>AG</b>	O.S. Reference: <b>3389</b>
Surveyed by: <b>Murphy Geospatial</b>	Scale: <b>1:200</b>
Checked by: <b>MMc</b>	Date: <b>12/05/2023</b>

Drawing Number:  
**SDCC-AT-Castletymon-P1D2**



1 tree to be removed

Proposed Bus Island

Raised Crossing and Junction Tightening

School entrance improvement including entrance tightening, pencil bollards, etc.

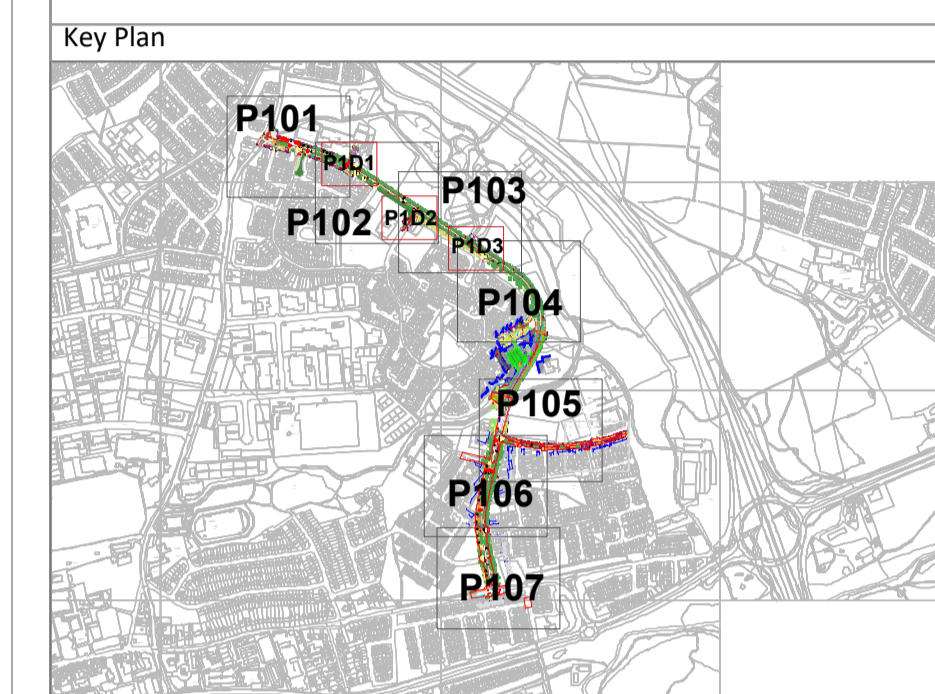
School

oil  
siúnta  
a



Director:  
**Mick Mulhern**

Senior Engineer:  
**Michael McAdam**



**LEGEND:**

- EXISTING KERB TO BE MAINTAINED
- EXISTING KERB TO BE REMOVED
- NEW KERB TO BE CONSTRUCTED
- DROP KERB/KERB CUT FOR CYCLE EGRESS
- RAISED CYCLE TRACK
- MANDATORY CYCLE LANE
- ▲▲▲ RAISED CROSSING RAMPS
- BUS STOP
- BUS STOP ISLAND
- EXISTING FOOTPATH
- FOOTPATH TO BE REMOVED
- PROPOSED FOOTPATH
- EXISTING FOOTPATH TO BE RESURFACED INTO CYCLE LANE
- CARRIAGEWAY
- EXISTING VEGETATION/GRASS
- VEGETATION/GRASS
- PROPOSED PENCIL BOLLARDS
- PROPOSED TRAFFIC SIGNAL POLE
- CYCLE RAMP
- RED TACTILE PAVING
- YELLOW TACTILE PAVING
- TRAMLINE AND LADDER TACTILE PAVING
- EXISTING TREE TO BE RETAINED
- EXISTING TREE TO BE REMOVED
- PROPOSED STREET TREE

Revision	Description	Date
0	Issue for Section 38	12/05/23

Location:  
**Castletymon Road**

Drawing Title:  
**Active Travel Scheme  
Section 38 Plan**

Drawn by: <b>AG</b>	O.S. Reference: <b>3389</b>
Surveyed by: <b>Murphy Geospatial</b>	Scale: <b>1:200</b>
Checked by: <b>MMc</b>	Date: <b>12/05/2023</b>

Drawing Number:  
**SDCC-AT-Castletymon-P1D3**

