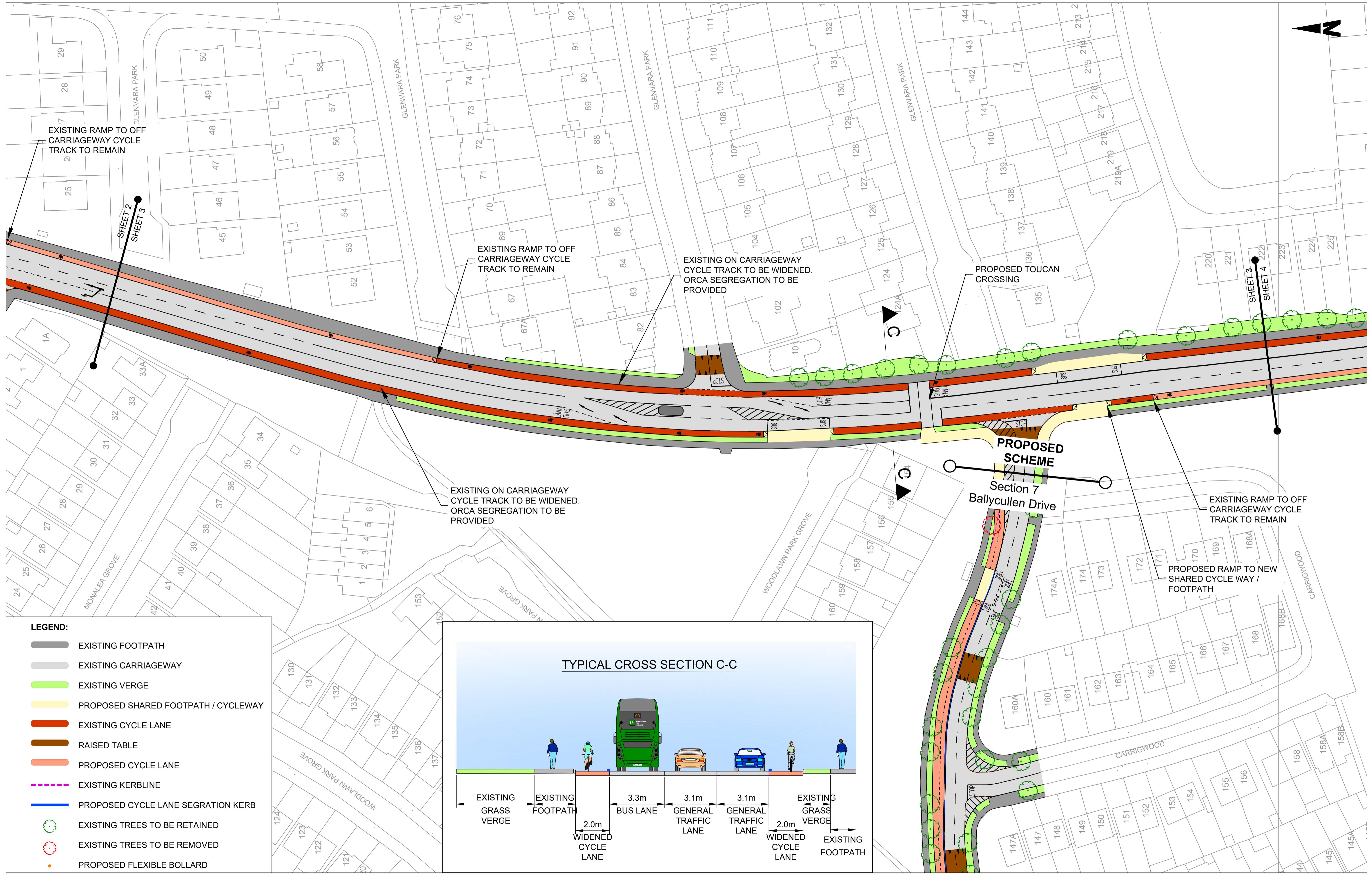
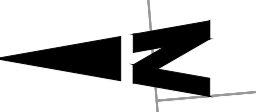


D24 NEIGHBOURHOOD CYCLE NETWORK BALLYCULLEN ROAD - SHEET 1 OF 6

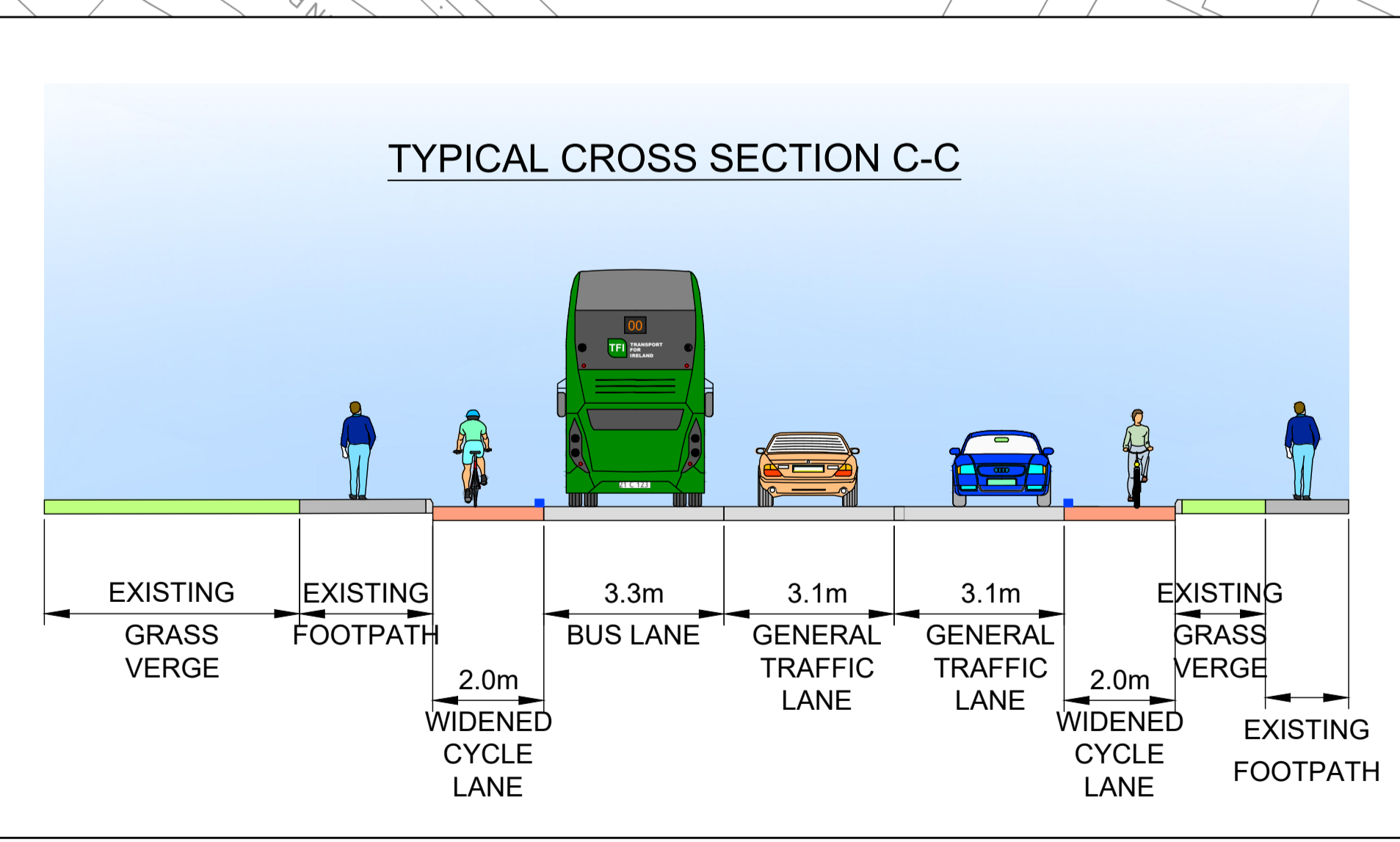


D24 NEIGHBOURHOOD CYCLE NETWORK

BALLYCULLEN ROAD - SHEET 2 OF 6



- LEGEND:**
- EXISTING FOOTPATH
 - EXISTING CARRIAGEWAY
 - EXISTING VERGE
 - PROPOSED SHARED FOOTPATH / CYCLEWAY
 - EXISTING CYCLE LANE
 - RAISED TABLE
 - PROPOSED CYCLE LANE
 - EXISTING KERBLINE
 - PROPOSED CYCLE LANE SEGREGATION KERB
 - EXISTING TREES TO BE RETAINED
 - EXISTING TREES TO BE REMOVED
 - PROPOSED FLEXIBLE BOLLARD



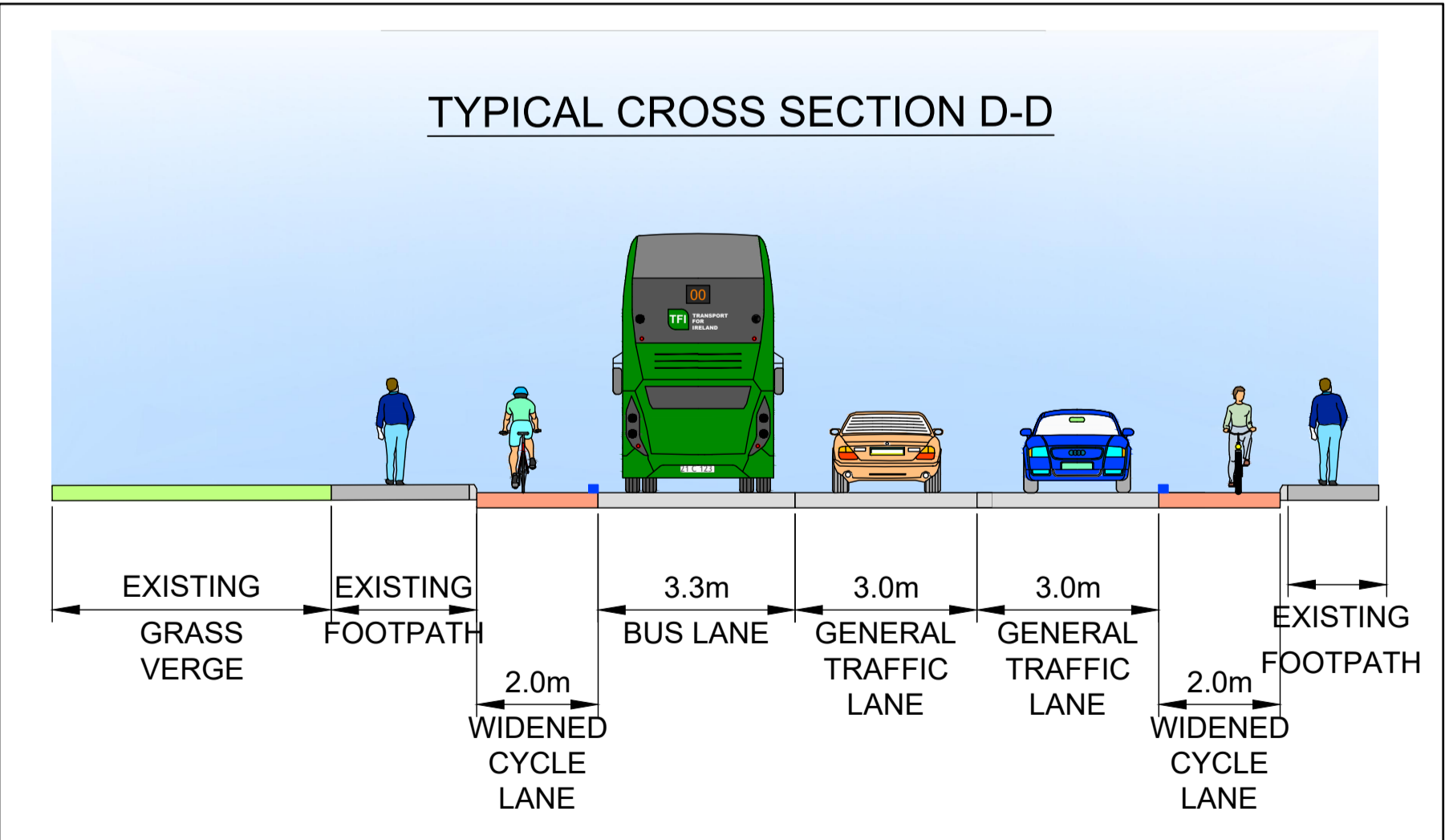
D24 NEIGHBOURHOOD CYCLE NETWORK

BALLYCULLEN ROAD - SHEET 3 OF 6



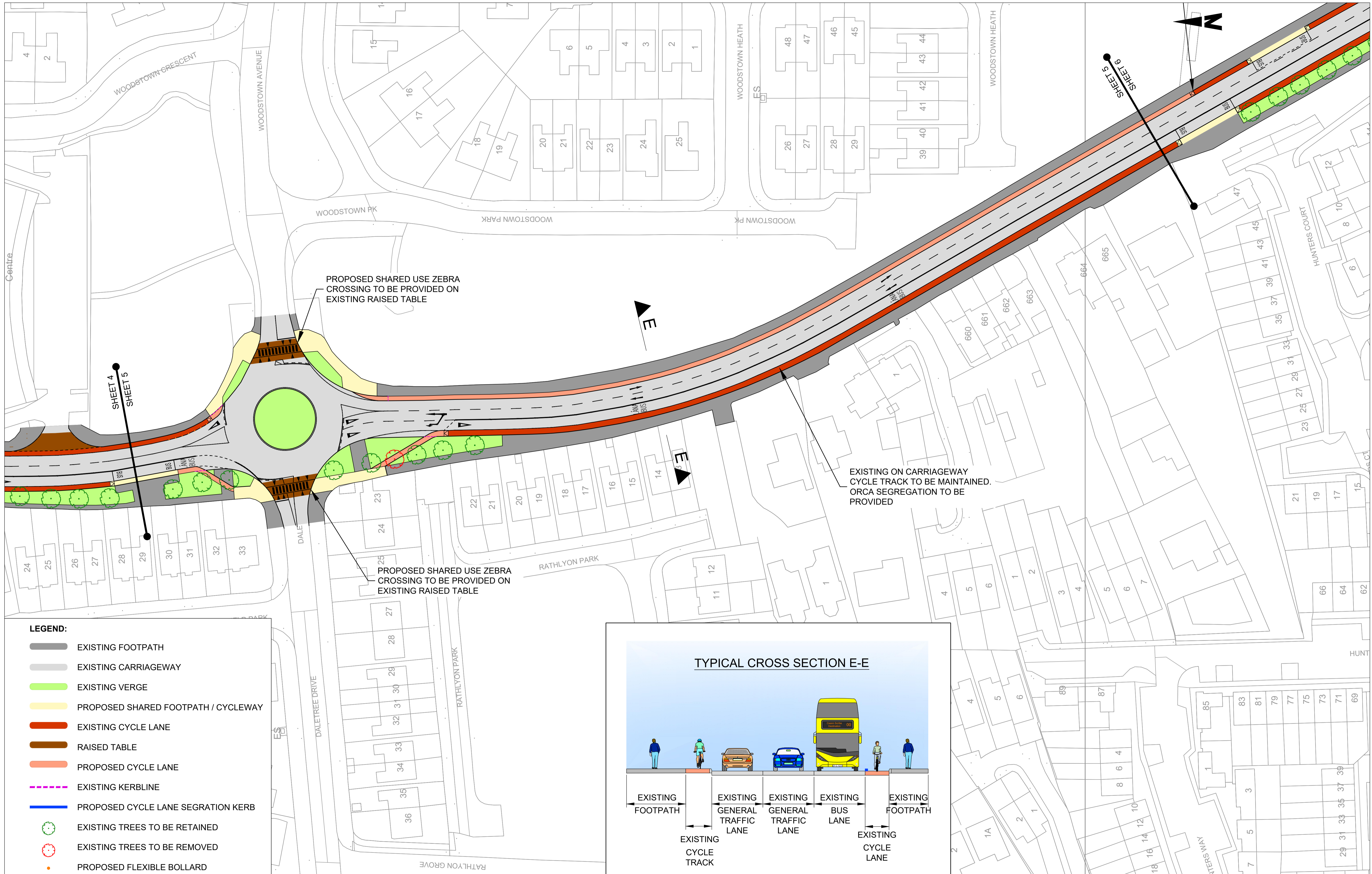
LEGEND:

- EXISTING FOOTPATH
- EXISTING CARRIAGEWAY
- EXISTING VERGE
- PROPOSED SHARED FOOTPATH / CYCLEWAY
- EXISTING CYCLE LANE
- RAISED TABLE
- PROPOSED CYCLE LANE
- EXISTING KERBLINE
- PROPOSED CYCLE LANE SEGREGATION KERB
- EXISTING TREES TO BE RETAINED
- EXISTING TREES TO BE REMOVED
- PROPOSED FLEXIBLE BOLLARD

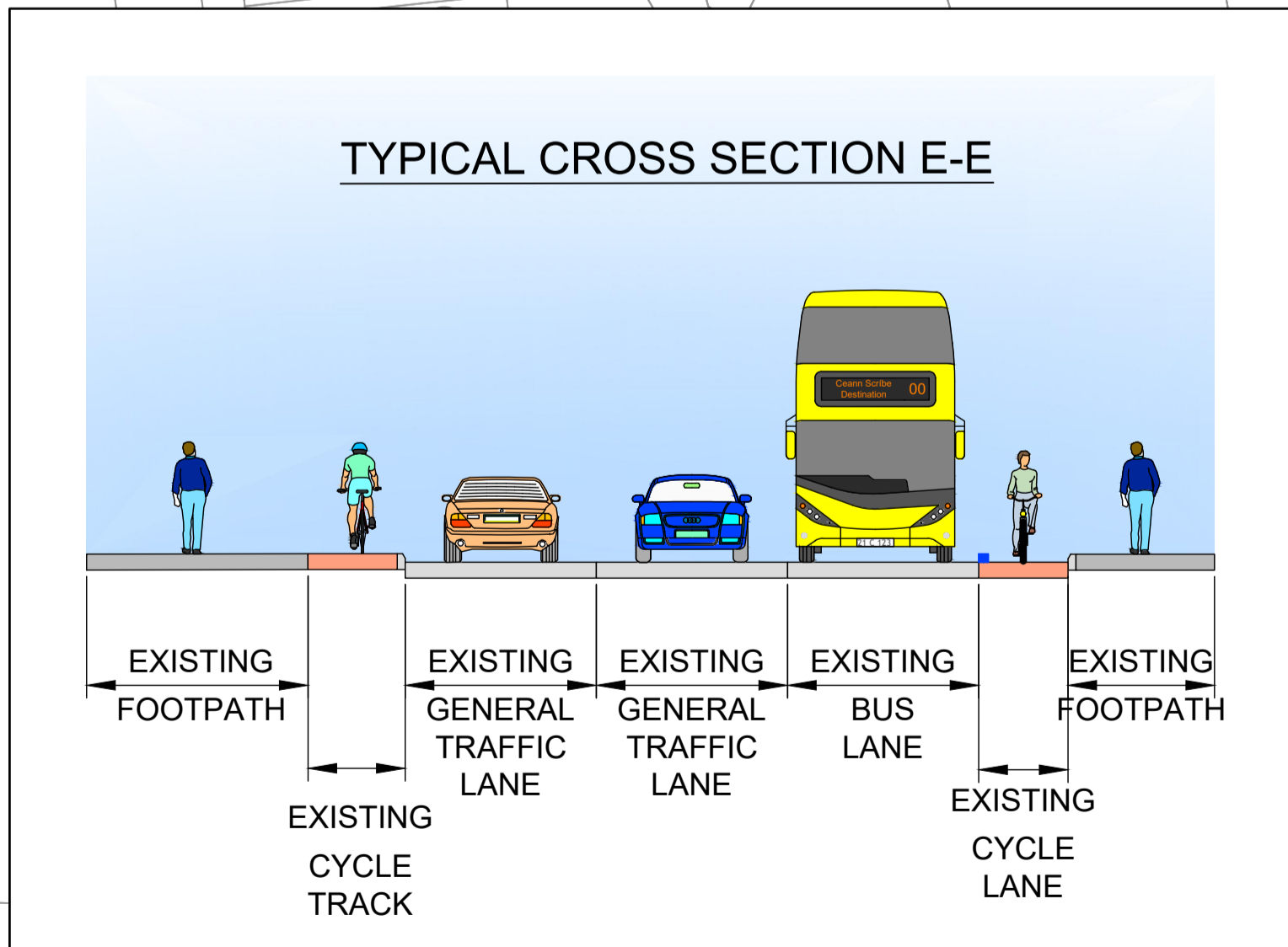


D24 NEIGHBOURHOOD CYCLE NETWORK

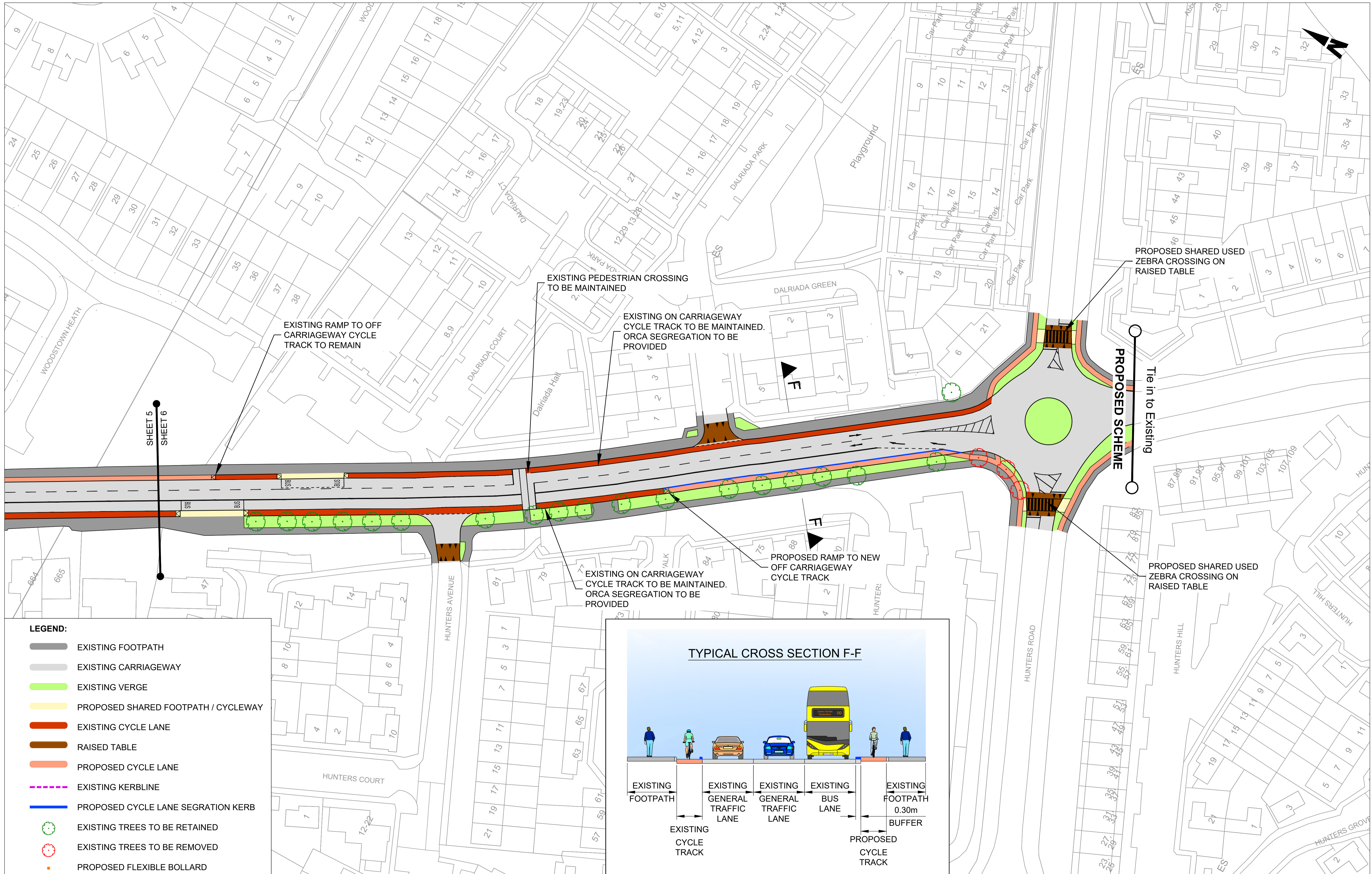
BALLYCULLEN ROAD - SHEET 4 OF 6



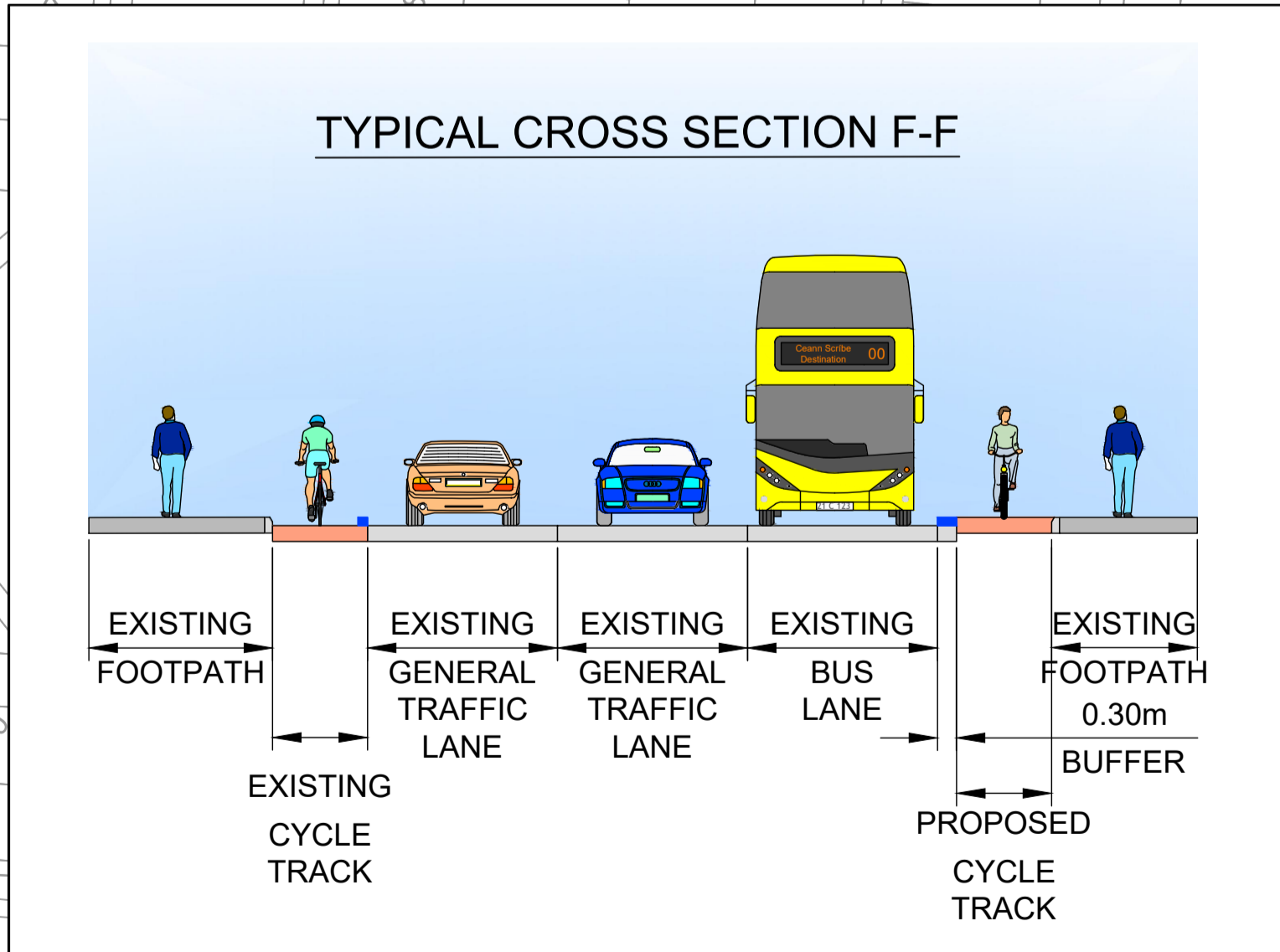
- LEGEND:**
- EXISTING FOOTPATH
 - EXISTING CARRIAGEWAY
 - EXISTING VERGE
 - PROPOSED SHARED FOOTPATH / CYCLEWAY
 - EXISTING CYCLE LANE
 - RAISED TABLE
 - PROPOSED CYCLE LANE
 - EXISTING KERBLINE
 - PROPOSED CYCLE LANE SEGREGATION KERB
 - EXISTING TREES TO BE RETAINED
 - EXISTING TREES TO BE REMOVED
 - PROPOSED FLEXIBLE BOLLARD



D24 NEIGHBOURHOOD CYCLE NETWORK BALLYCULLEN ROAD - SHEET 5 OF 6



- LEGEND:**
- EXISTING FOOTPATH
 - EXISTING CARRIAGEWAY
 - EXISTING VERGE
 - PROPOSED SHARED FOOTPATH / CYCLEWAY
 - EXISTING CYCLE LANE
 - RAISED TABLE
 - PROPOSED CYCLE LANE
 - EXISTING KERBLINE
 - PROPOSED CYCLE LANE SEGRATION KERB
 - EXISTING TREES TO BE RETAINED
 - EXISTING TREES TO BE REMOVED
 - PROPOSED FLEXIBLE BOLLARD



D24 NEIGHBOURHOOD CYCLE NETWORK

BALLYCULLEN ROAD - SHEET 6 OF 6