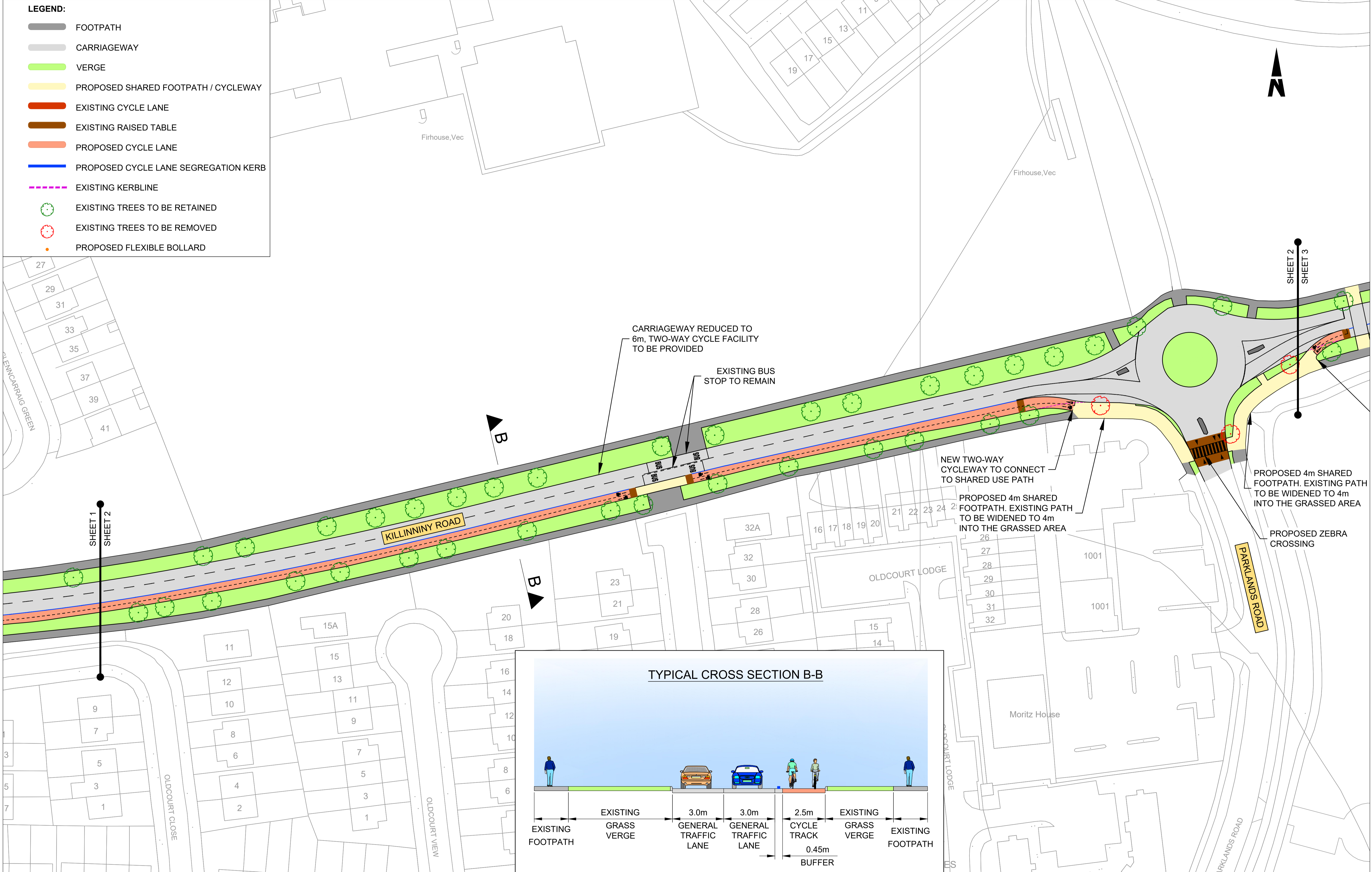




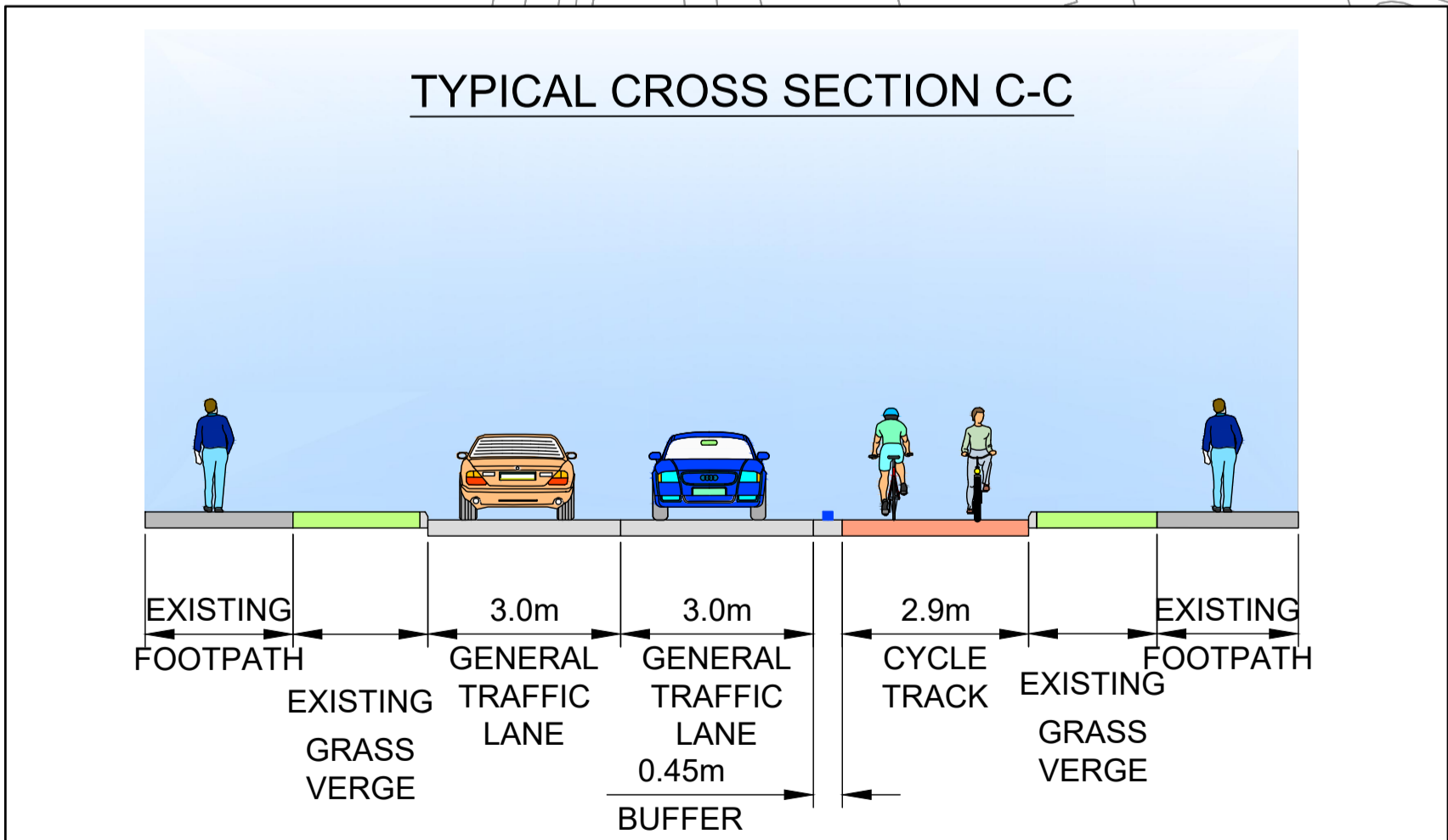
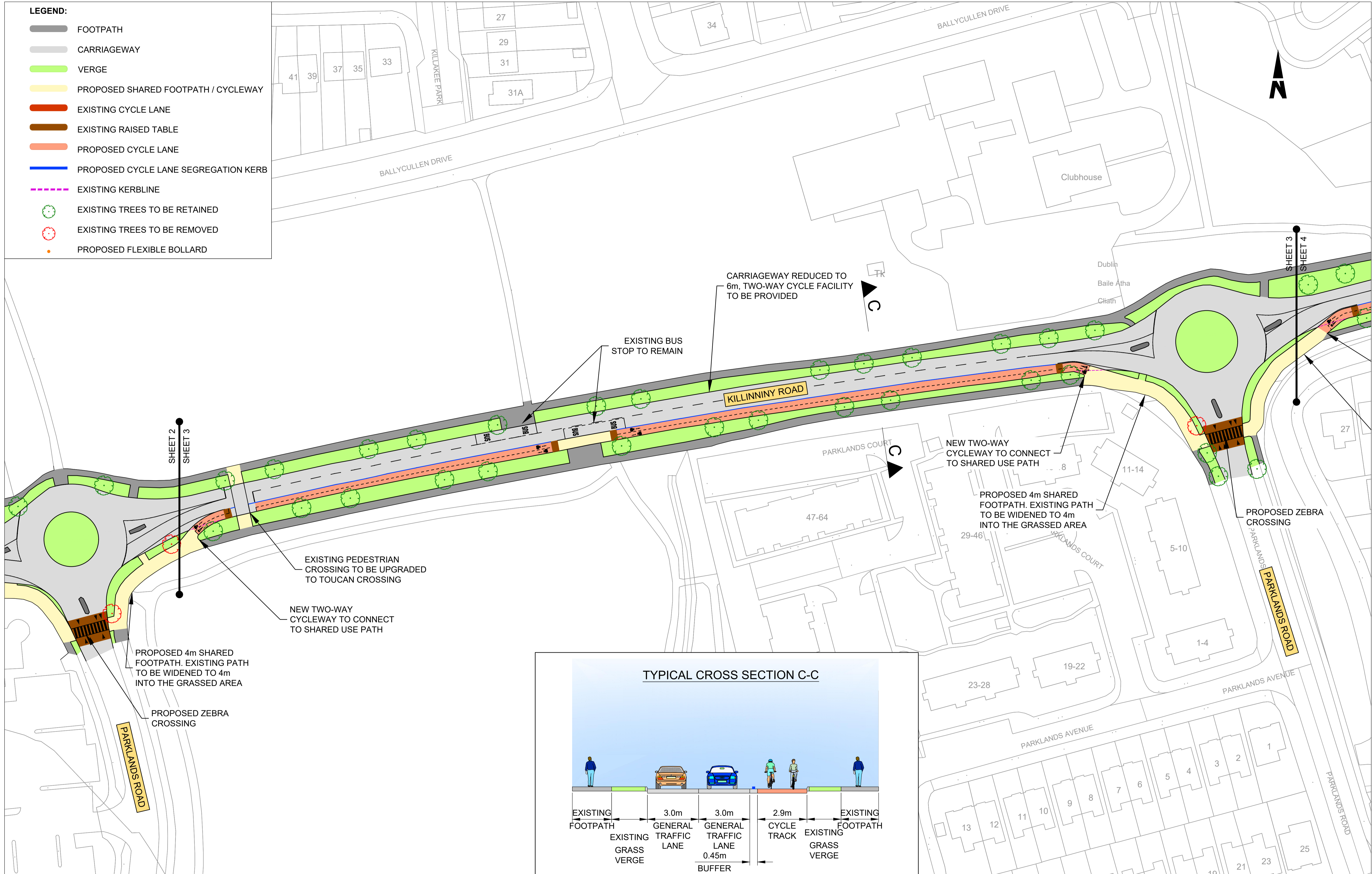
D24 NEIGHBOURHOOD CYCLE NETWORK KILLINNINY ROAD - SHEET 1 OF 5



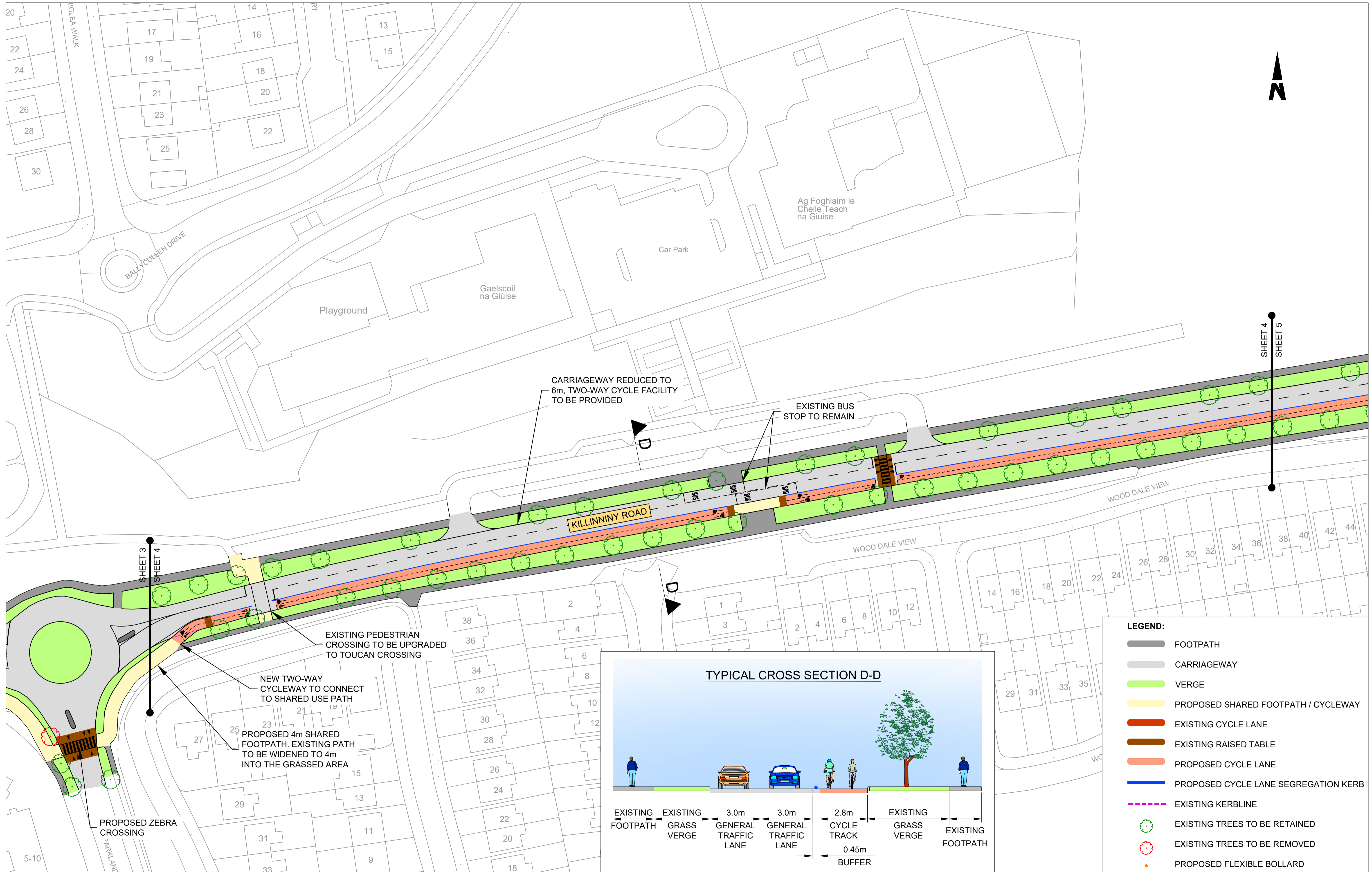
D24 NEIGHBOURHOOD CYCLE NETWORK

KILLINNINNY ROAD - SHEET 2 OF 5

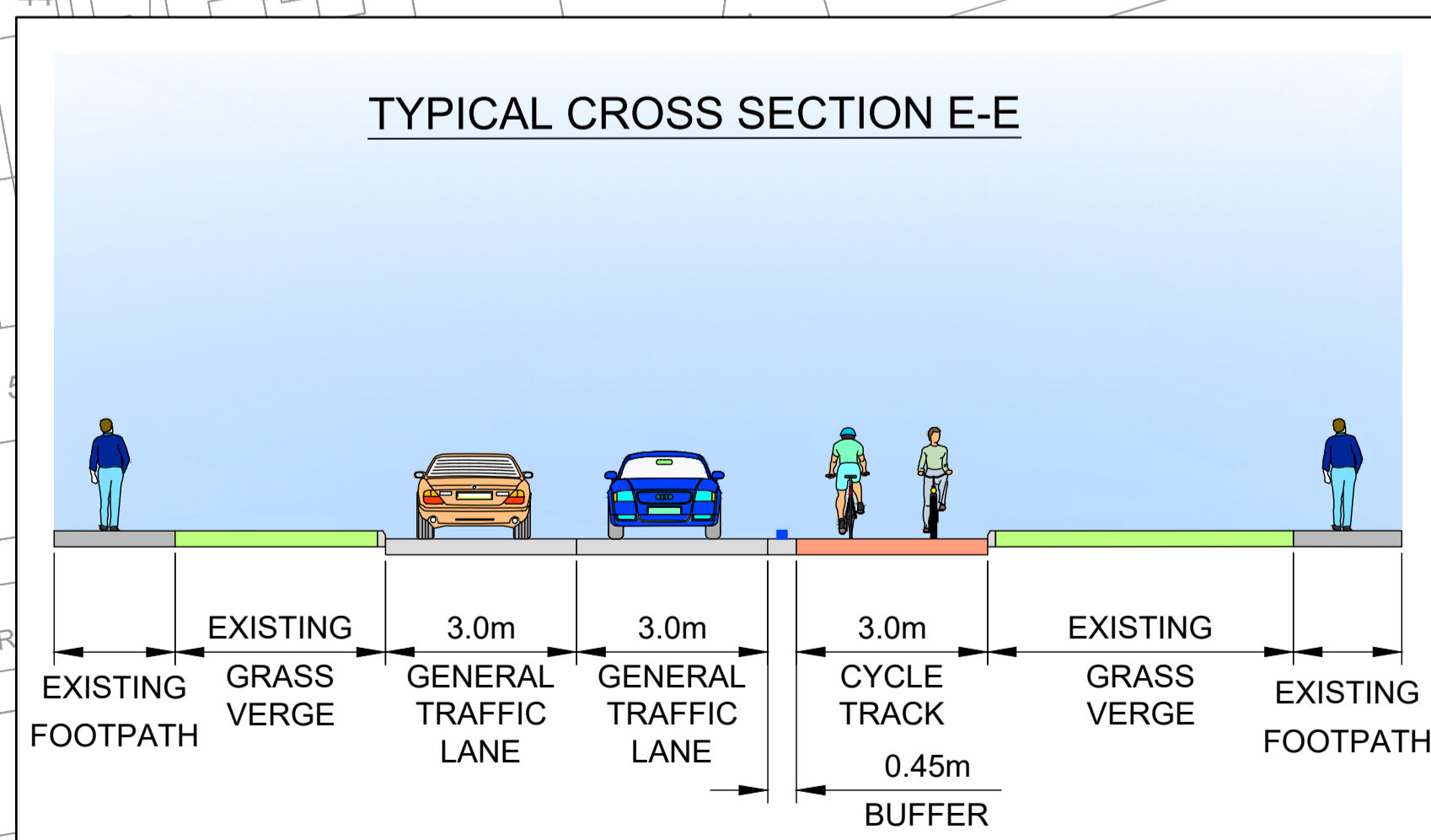
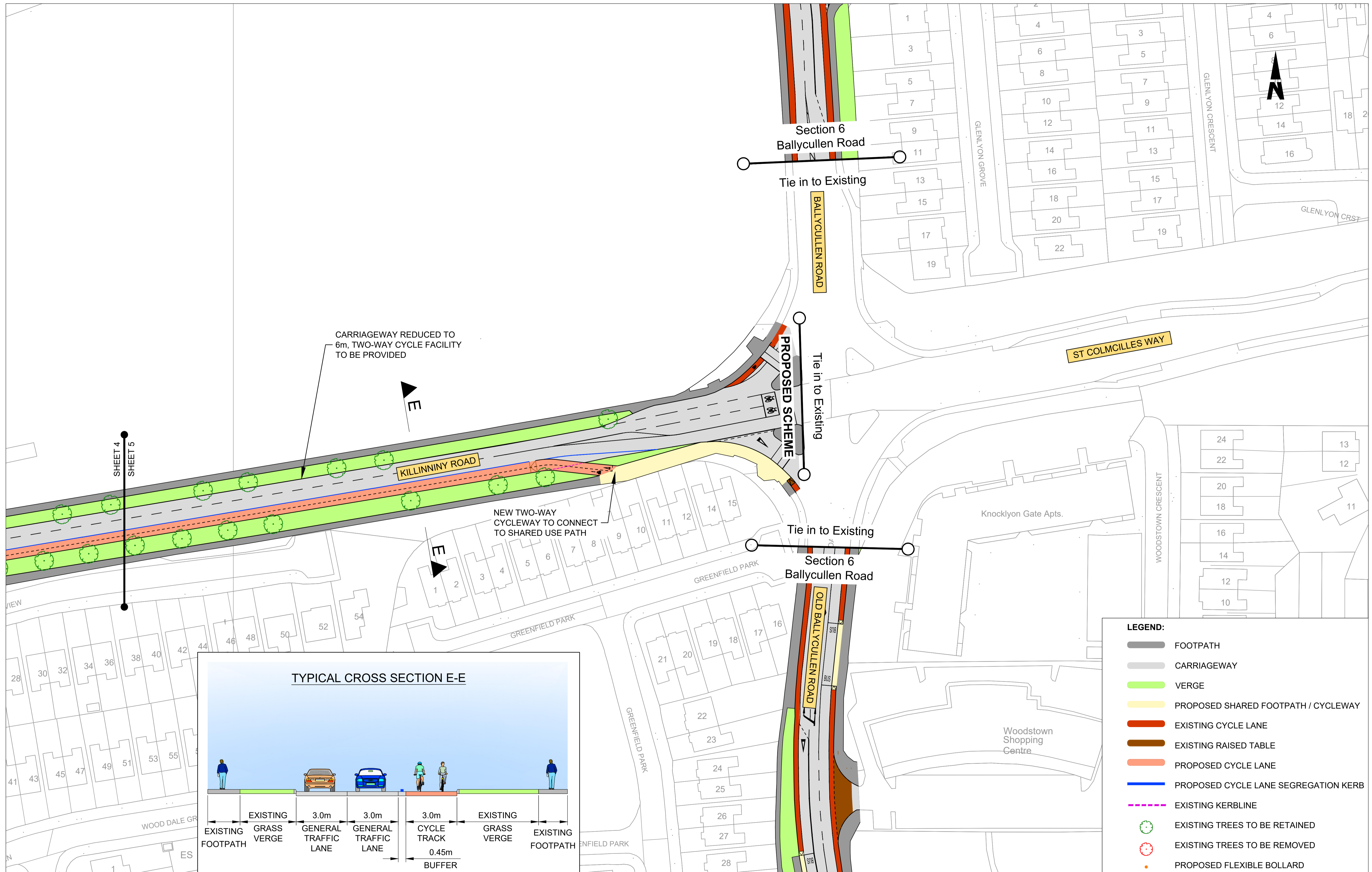
- LEGEND:**
- FOOTPATH
 - CARRIAGEWAY
 - VERGE
 - PROPOSED SHARED FOOTPATH / CYCLEWAY
 - EXISTING CYCLE LANE
 - EXISTING RAISED TABLE
 - PROPOSED CYCLE LANE
 - PROPOSED CYCLE LANE SEGREGATION KERB
 - EXISTING KERBLINE
 - EXISTING TREES TO BE RETAINED
 - EXISTING TREES TO BE REMOVED
 - PROPOSED FLEXIBLE BOLLARD



D24 NEIGHBOURHOOD CYCLE NETWORK KILLINNINY ROAD - SHEET 3 OF 5



D24 NEIGHBOURHOOD CYCLE NETWORK KILLINNINY ROAD - SHEET 4 OF 5



- LEGEND:**
- FOOTPATH
 - CARRIAGEWAY
 - VERGE
 - PROPOSED SHARED FOOTPATH / CYCLEWAY
 - EXISTING CYCLE LANE
 - EXISTING RAISED TABLE
 - PROPOSED CYCLE LANE
 - PROPOSED CYCLE LANE SEGREGATION KERB
 - EXISTING KERBLINE
 - EXISTING TREES TO BE RETAINED
 - EXISTING TREES TO BE REMOVED
 - PROPOSED FLEXIBLE BOLLARD