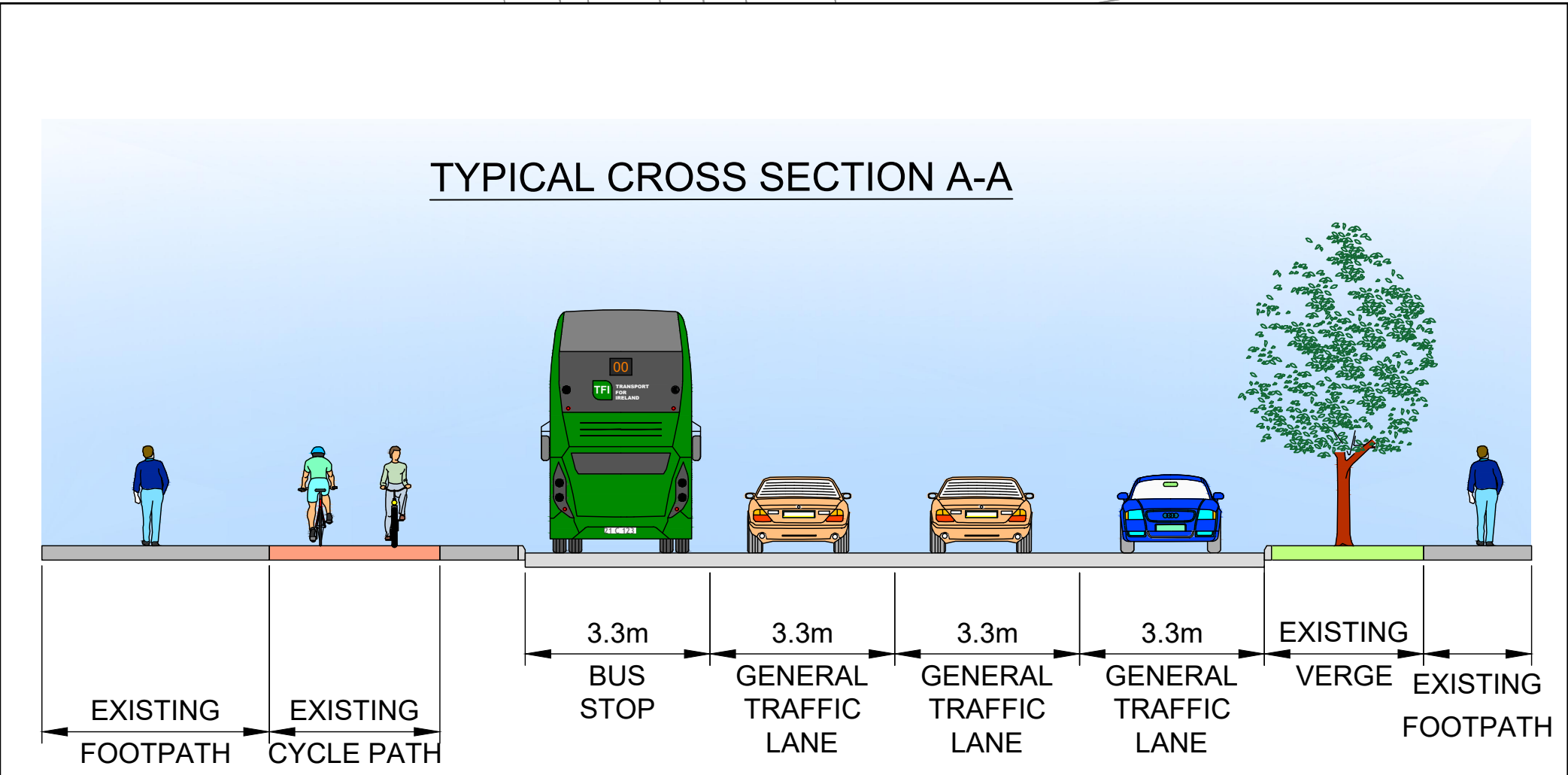
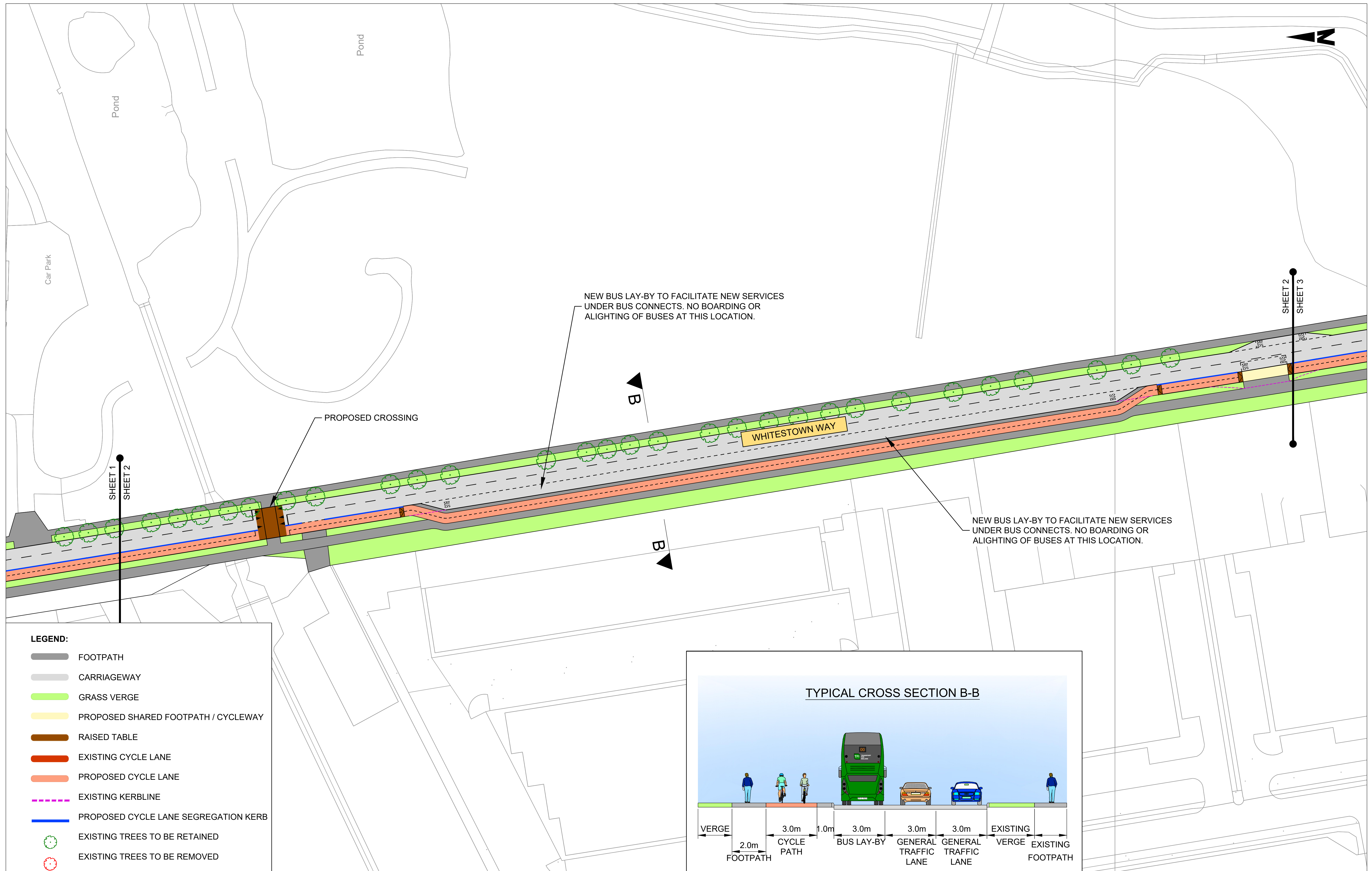


- LEGEND:**
- FOOTPATH
 - CARRIAGEWAY
 - GRASS VERGE
 - PROPOSED SHARED FOOTPATH / CYCLEWAY
 - RAISED TABLE
 - EXISTING CYCLE LANE
 - PROPOSED CYCLE LANE
 - EXISTING KERBLINE
 - PROPOSED CYCLE LANE SEGREGATION KERB
 - EXISTING TREES TO BE RETAINED
 - EXISTING TREES TO BE REMOVED
 - PROPOSED FLEXIBLE BOLLARD

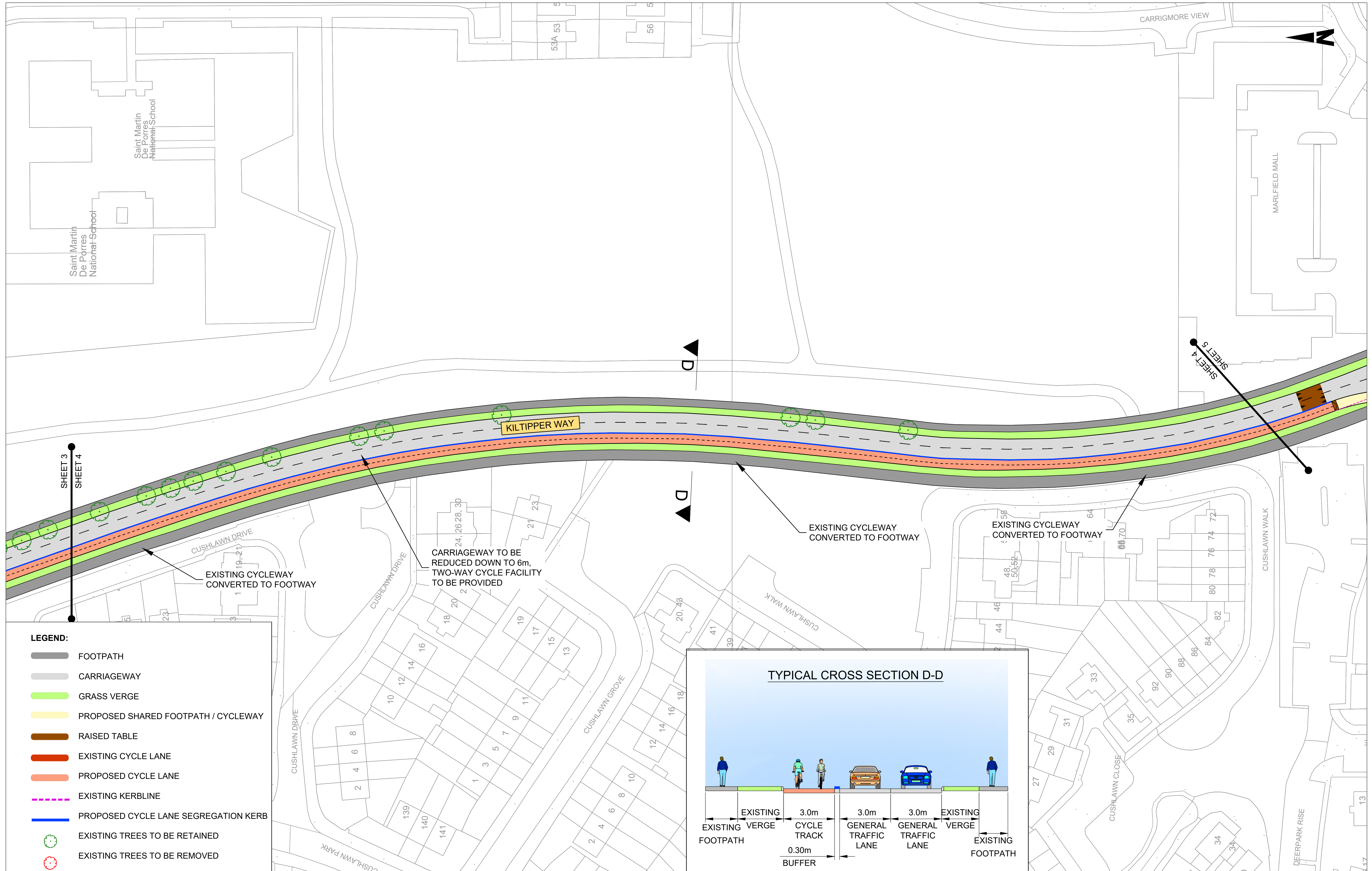


D24 NEIGHBOURHOOD CYCLE NETWORK

WHITESTOWN WAY / KILTIPPER WAY - SHEET 1 OF 5



D24 NEIGHBOURHOOD CYCLE NETWORK WHITESTOWN WAY / KILTIPPER WAY - SHEET 2 OF 5



D24 NEIGHBOURHOOD CYCLE NETWORK WHITESTOWN WAY / KILTIPPER WAY - SHEET 4 OF 5

