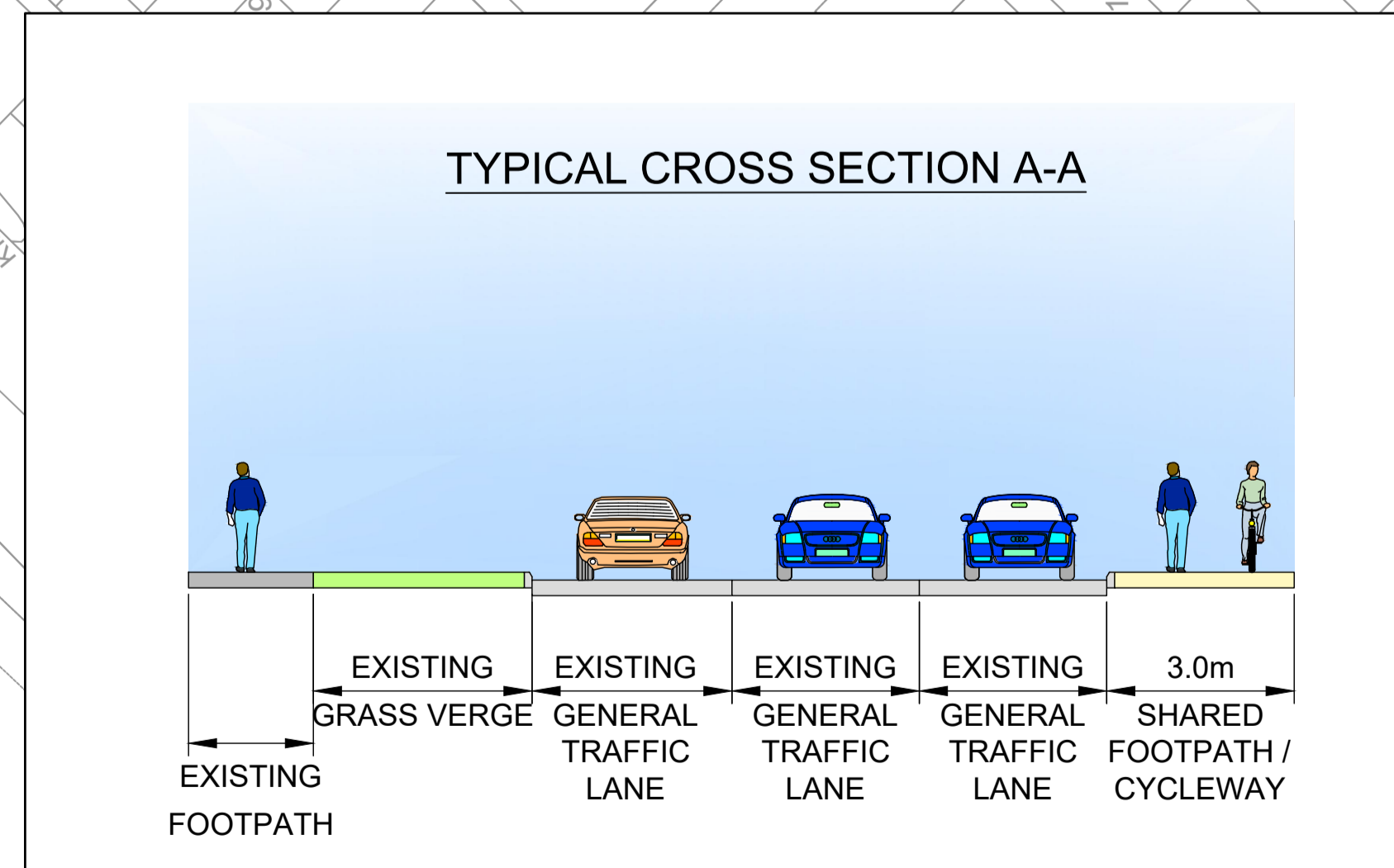


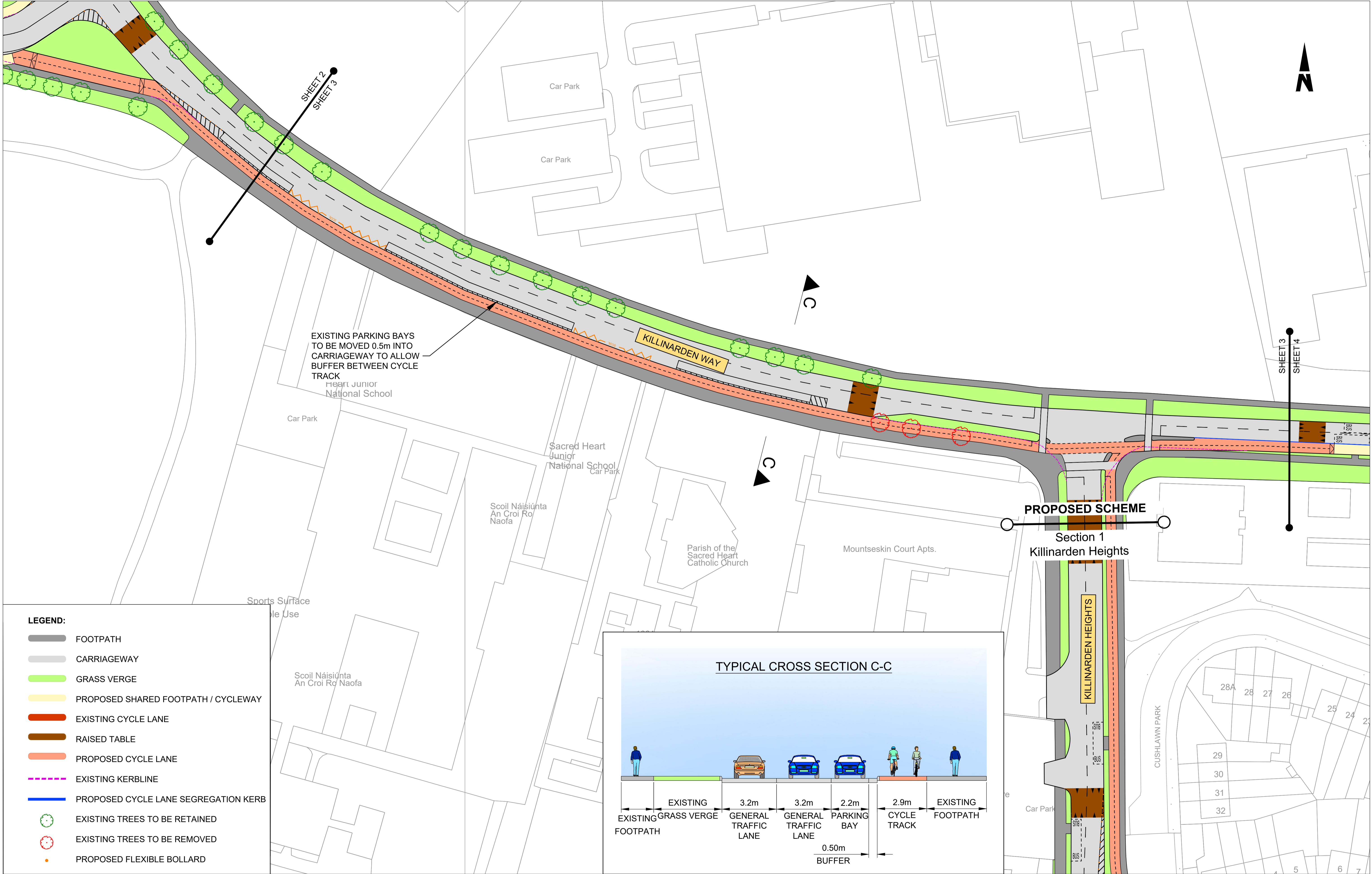


- LEGEND:**
- FOOTPATH
  - CARRIAGEWAY
  - GRASS VERGE
  - PROPOSED SHARED FOOTPATH / CYCLEWAY
  - EXISTING CYCLE LANE
  - RAISED TABLE
  - PROPOSED CYCLE LANE
  - EXISTING KERBLINE
  - PROPOSED CYCLE LANE SEGREGATION KERB
  - EXISTING TREES TO BE RETAINED
  - EXISTING TREES TO BE REMOVED
  - PROPOSED FLEXIBLE BOLLARD



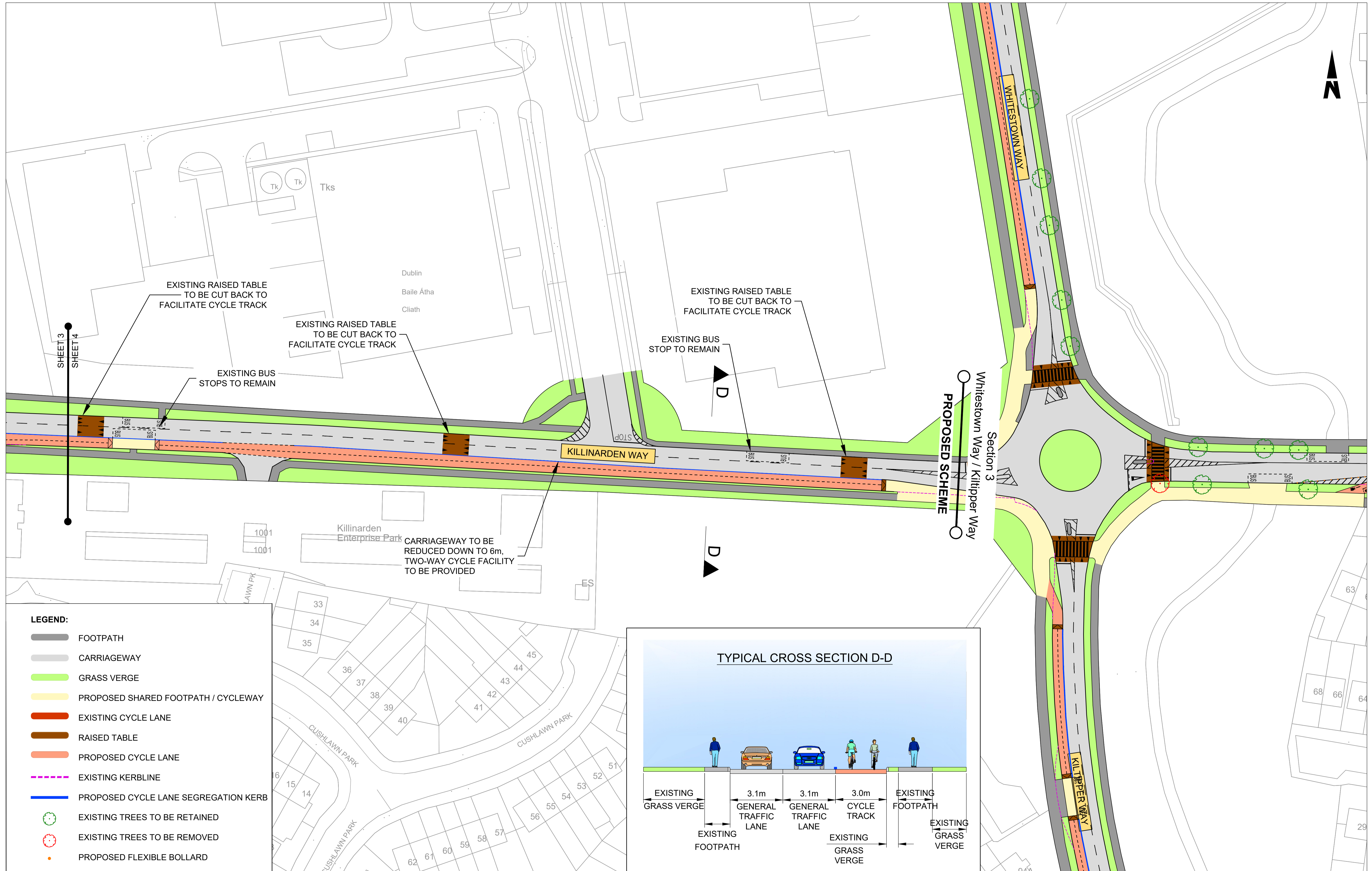
# D24 NEIGHBOURHOOD CYCLE NETWORK KILLINARDEN WAY - SHEET 1 OF 4





# D24 NEIGHBOURHOOD CYCLE NETWORK

## KILLINARDEN WAY - SHEET 3 OF 4



# D24 NEIGHBOURHOOD CYCLE NETWORK KILLINARDEN WAY - SHEET 4 OF 4