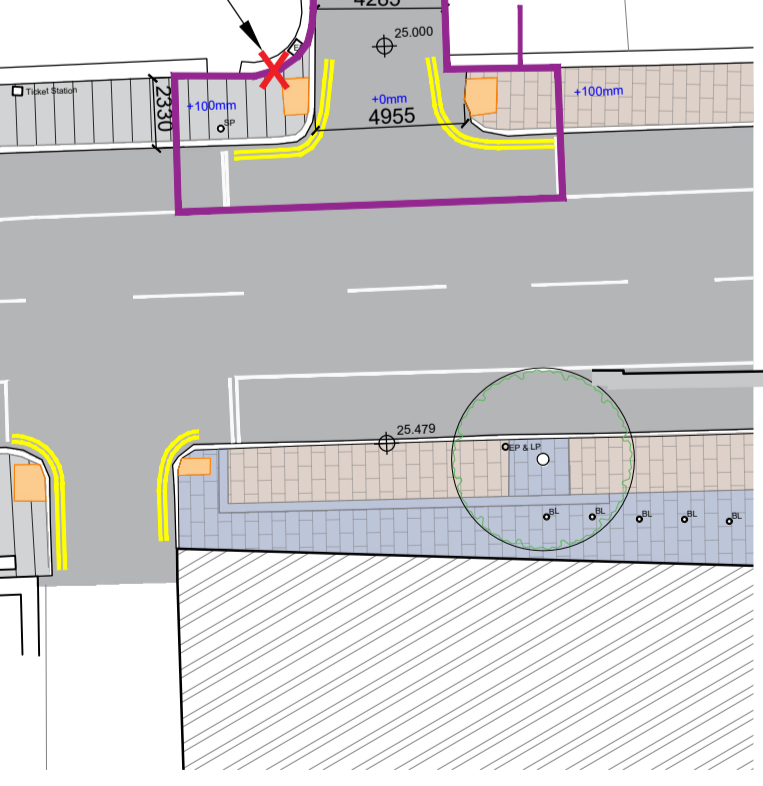
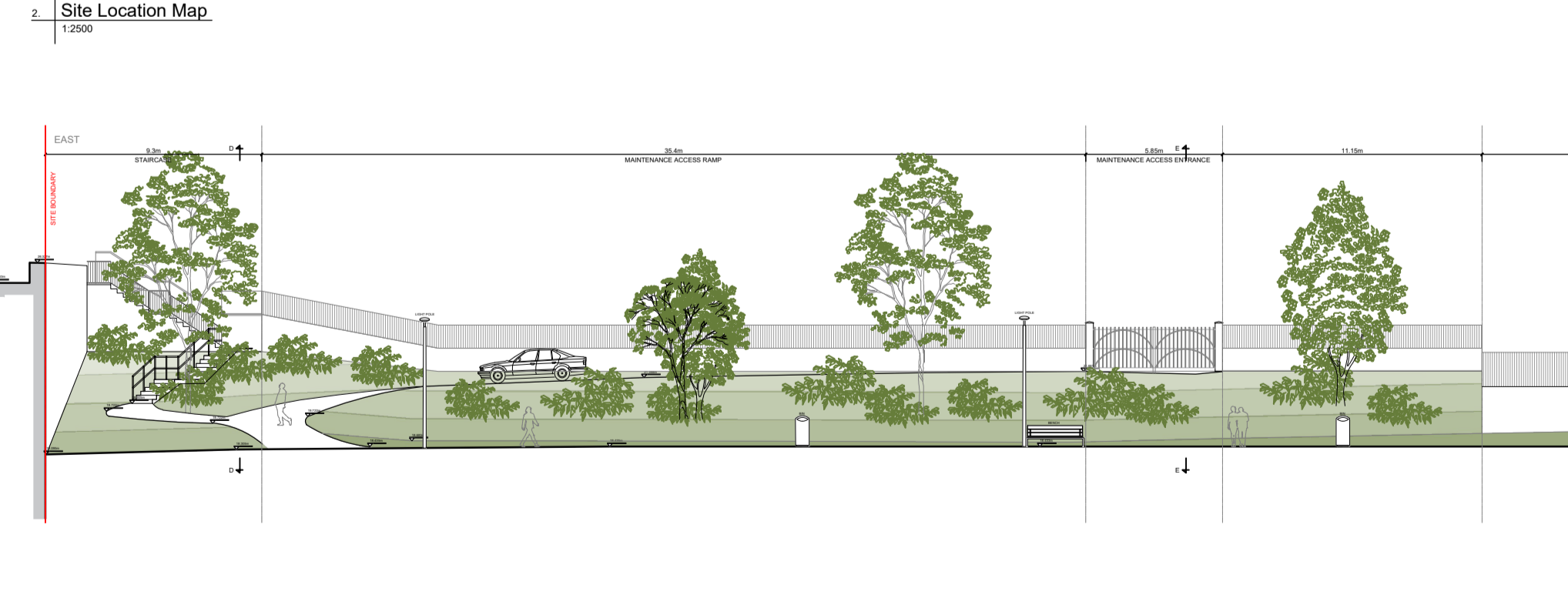


- Legend**
- Project Area
 - Previous Part 8 (granted in 2015)
 - Grey Concrete paving to footpath
 - Exposed aggregate concrete to footpath
 - Resin Bounded to tree base
 - Concrete finish
 - Asphalt to road
 - Asphalt to footpath
 - Asphalt to footpath
 - Blue Stone paving to footpath
 - Red Stone paving to footpath
 - Grass area
 - Planting bed
 - Water to Canal
 - Tactile to Controlled crossing
 - Tactile to Uncontrolled crossing
 - Tactile to Steps
 - Existing Tree
 - Existing Planting
 - BL Bollard
 - SP Signage Post
 - TL Traffic Light
 - LP Light Pole
 - EP Electric Pole




1 Existing Site Plan
1:250



3 Section BB
1:250



4 Section AA
1:200



includes Ordnance Survey Ireland data reproduced under OSI License Number 2018/23/CCMA/SouthDublinCountyCouncil. Unauthorised reproduction infringes Ordnance Survey Ireland and Government of Ireland copyright. © Ordnance Survey Ireland, 2019

General Note:
This drawing is copyright to dhbArchitects.
All dimensions are in millimeters.



Revisions:	Date:
A	
B	
C	
D	
E	
F	
G	
H	
I	
J	

dhbarchitects
St. Catherine's Hall
Catherine Street
Waterford City
X91 RX99, Ireland.
+353 (0)51 858121
info@dhbarchitects.ie
www.dhbarchitects.ie



Project: Lucan Public Realm	Stage: Part 8 Planning
Client: South Dublin County Council	Project No.: 21-01-LPR
Drawing Title: Riverside Existing Plan & Sections	Date: 09.12.21
Scale: 1:250	Revision: PL-101
Drawn by: dhb	Approved by: dhb