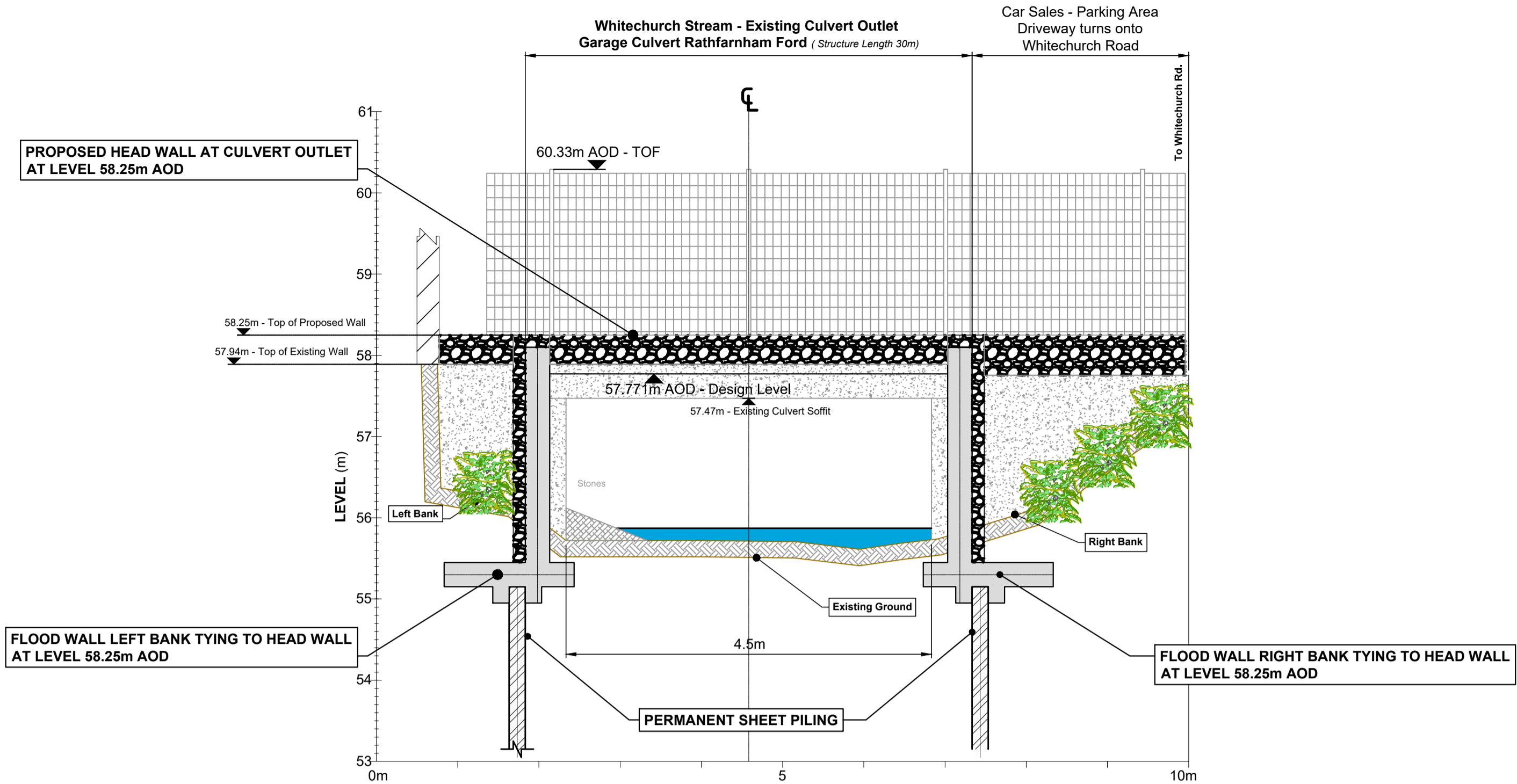
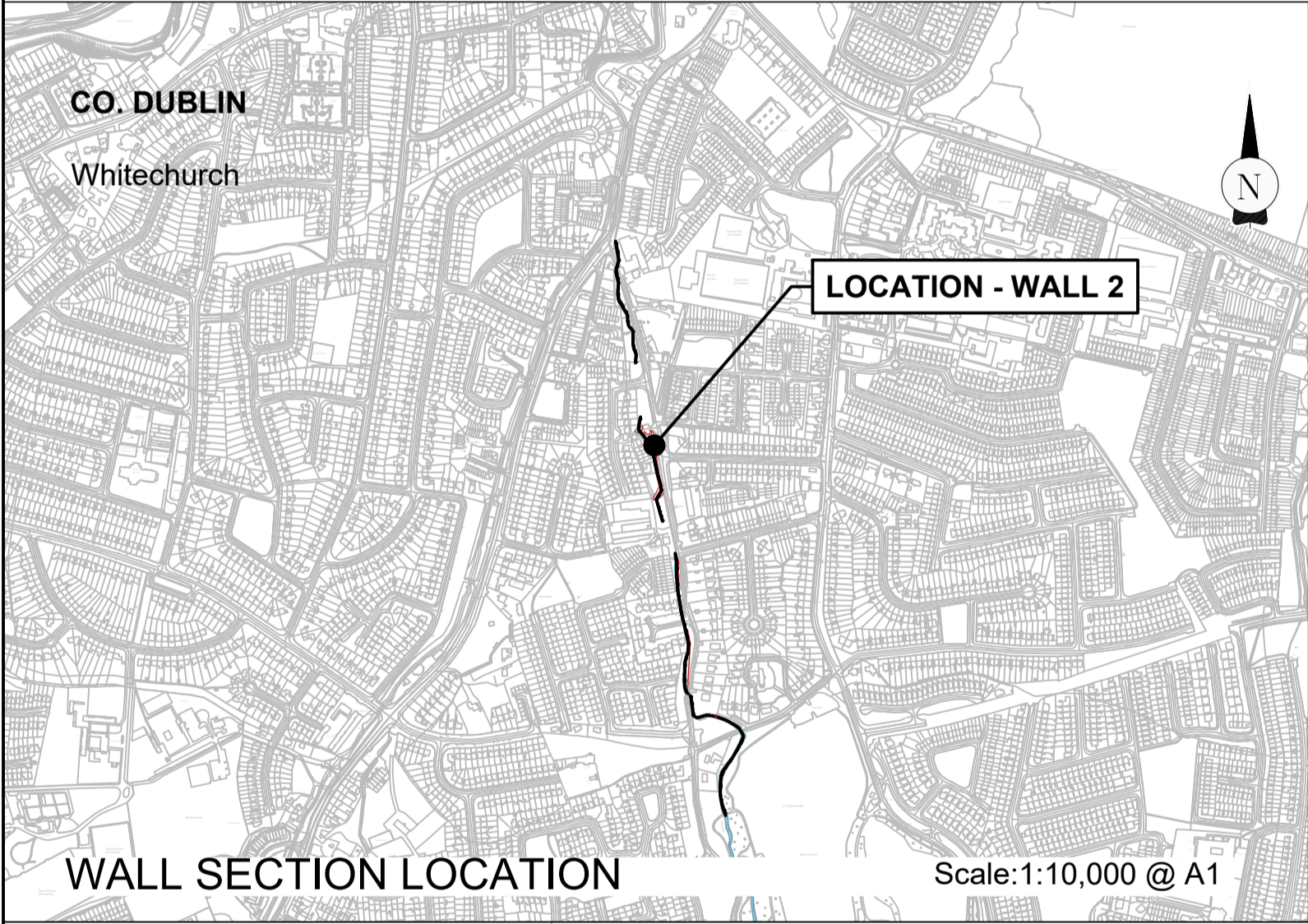


SECTIONAL DETAIL 2 - FLOOD DEFENCE WALL 2

Scale:1:20 @ A1 / 1:40 @ A3



SECTIONAL DETAIL - Flood Defence Wall 2

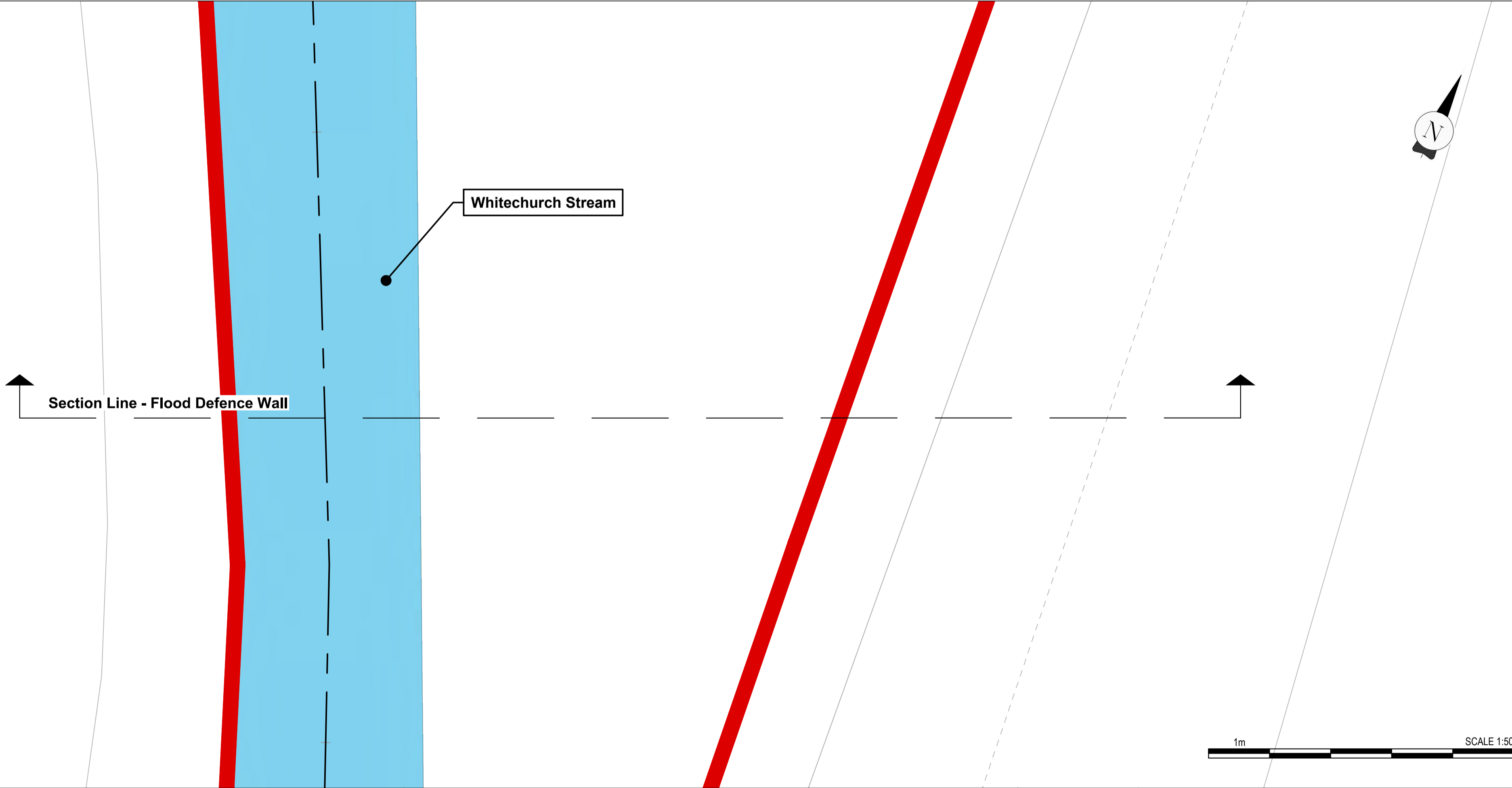


LEGEND

- Proposed Defence Walls
- Whitechurch Stream

PLAN - Whitechurch Road

Scale:1:50 @ A1 / 1:100 @ A3



Client



General Notes

- (i) Hard copies, dwf and pdf will form a controlled issue of the drawing. All other formats (dwt etc.) are deemed to be an uncontrolled issue and any work carried out based on these files is at the recipient's own risk. RPS will not accept any responsibility for any errors from the use of these files, either by human error by the recipient, listing of the un-dimensioned measurements, compatibility with the recipients software, and any errors arising when these files are used to aid the recipients drawing production, or setting out on site.

- (ii) DO NOT SCALE, use figured dimensions only.

- (iii) This drawing is the property of RPS, it is a project confidential classified document. It must not be copied used or its contents divulged without prior written consent. The needs and expectations of client and RPS must be considered when working with this drawing.

- (iv) Information including topographical survey, geotechnical investigation and utility detail used in the design have been provided by others.

- (v) All Levels refer to Ordnance Survey Datum, Malin Head.

Rev	Date	Dwg Chk	Amendment / Issue	App
P01	07/07/20	DB PT	Issue for Work Approval	MD
P01.01	20/05/2020	DB PT	Issue for Work Approval	MD

rps MAKING COMPLEX EASY

West Pier
Business Campus
Dun Laoghaire
Co. Dublin A96 N6T7

T +353 (0)1 4882900
W www.rpsgroup.com/ireland
E ireland@rpsgroup.com

Model File Identifier

Scale	As Shown @ A1 As Shown @ A3
Created on	03/12/2019
Sheets	02 of 02

File Identifier	MDW0825-RPS-00-XX-DR-C-DR0403 - DR0404 Flood Defence Wall Details
-----------------	---

Project **WHITECHURCH FLOOD ALLEVIATION SCHEME**
Section 177AE of the Planning & Development Act 2000 (as amended)

Title **PLANNING APPLICATION DRAWINGS**
Flood Defence Wall - Detail 2:
Wall Arrangement on Whitechurch Road & Willbrook Lawn (above Grange Park Road)

Drawing No.	Status	Rev
DR0404	S4	P01