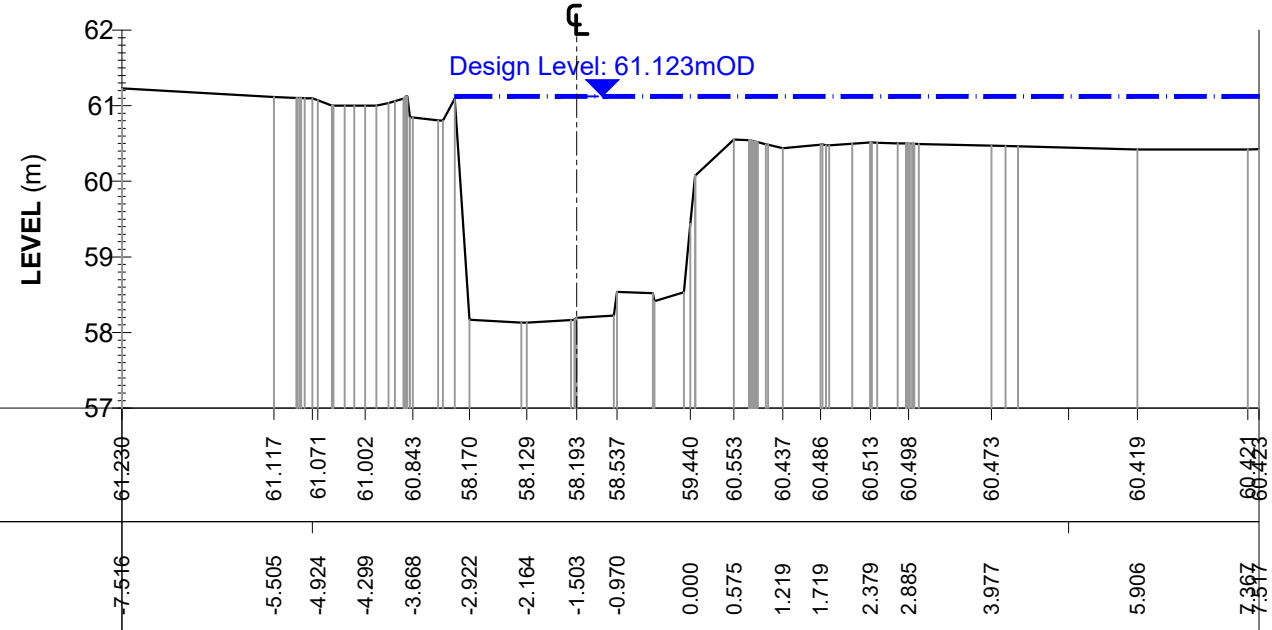
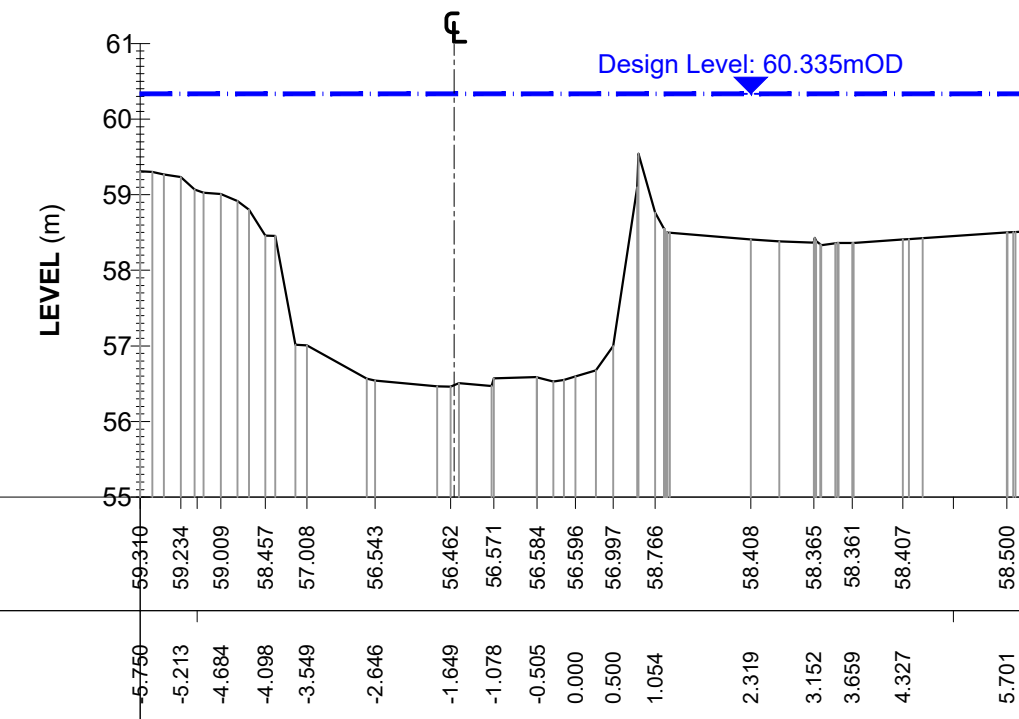


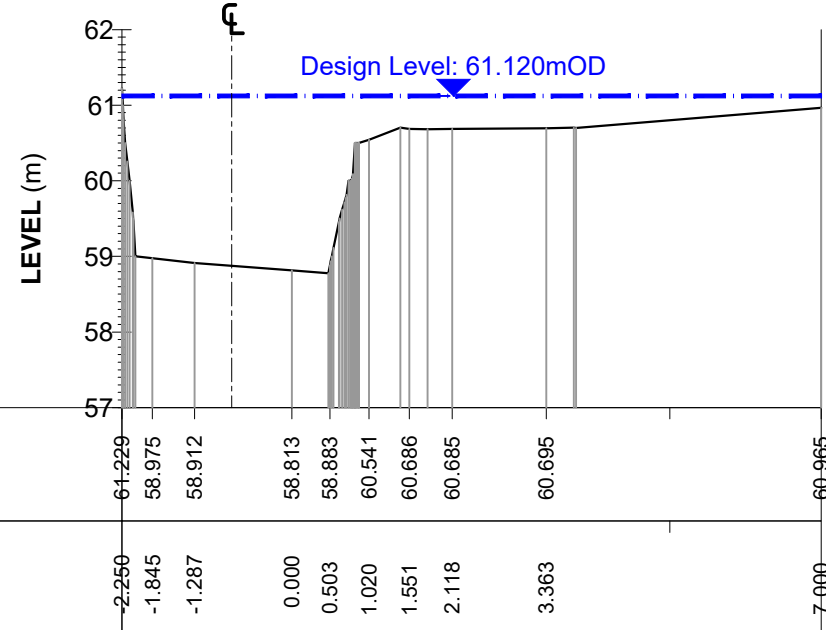
R:\MDW0825 - Whitechurch Flood Alleviation\16.0 Drawings\01\MDW0825-RPS-00-XX-DR-C-DR0101-0104 - PA Cross Sections.dwg



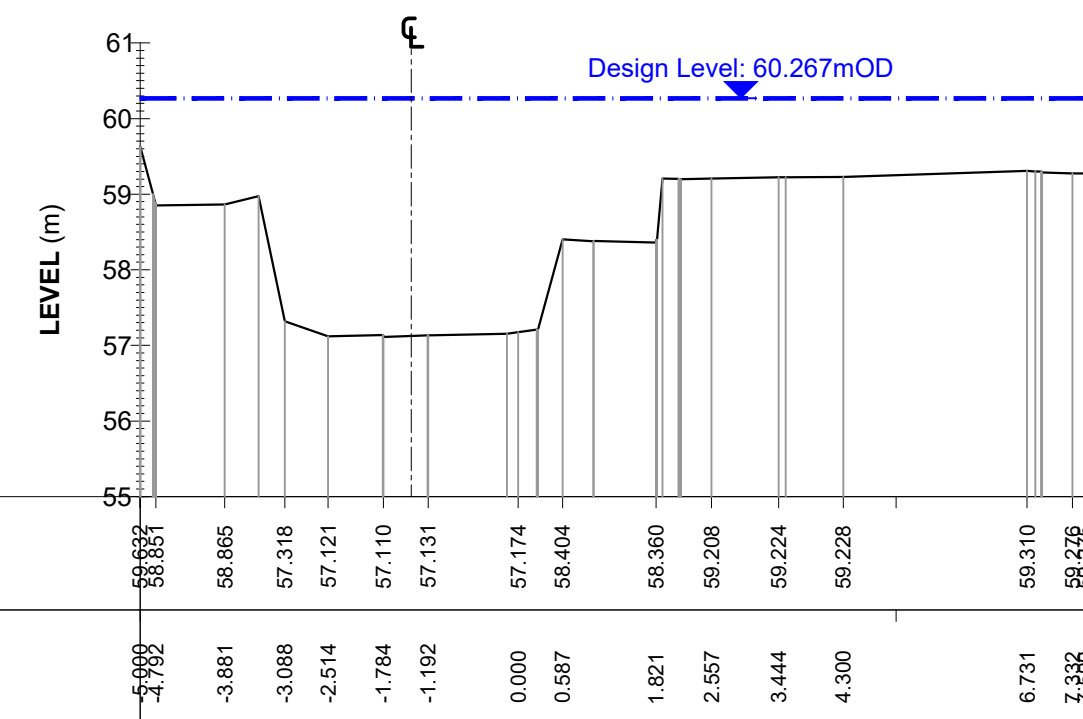
**SECTION WC08** Chainage 0+803.53m  
Scale: Horiz. 1:100, Vert. 1:100 @ A1



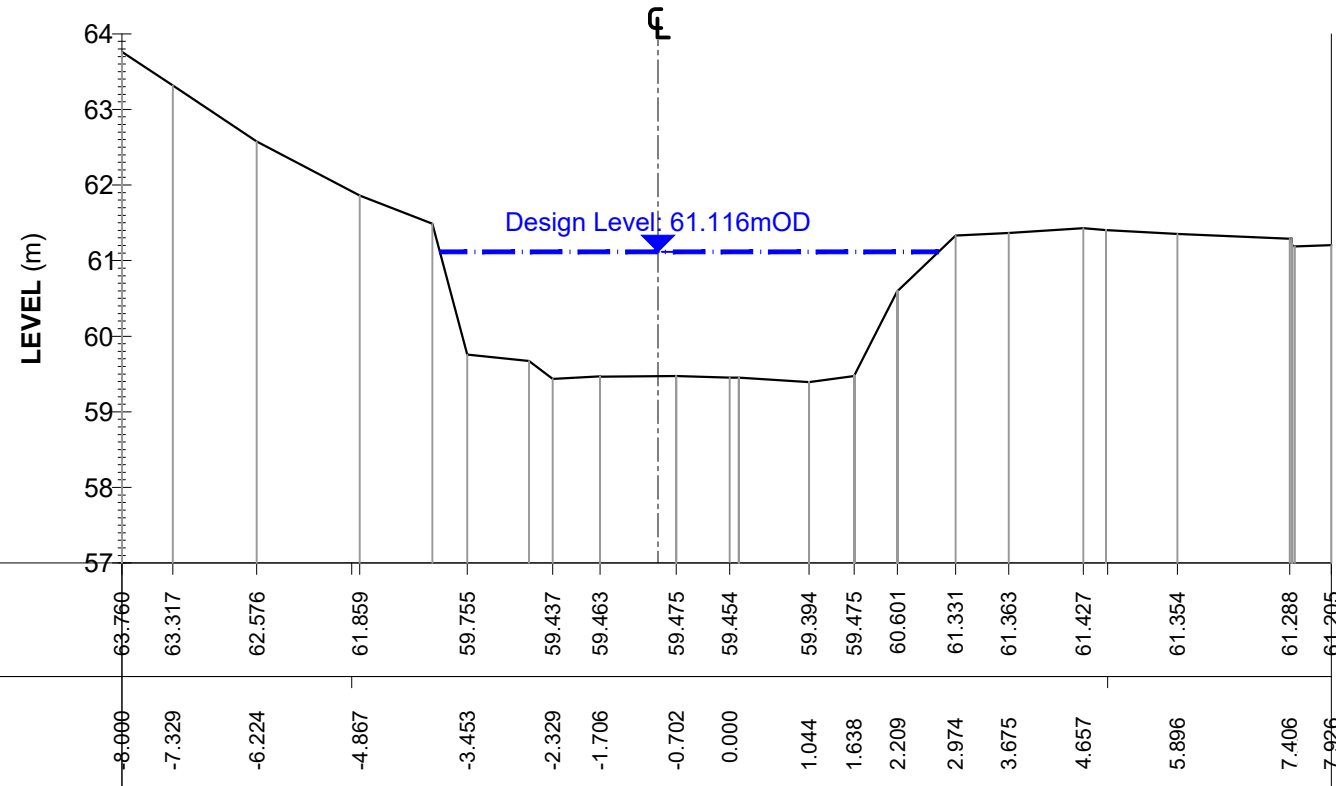
**SECTION WC11** Chainage 0+917.57m  
Scale: Horiz. 1:100, Vert. 1:100 @ A1



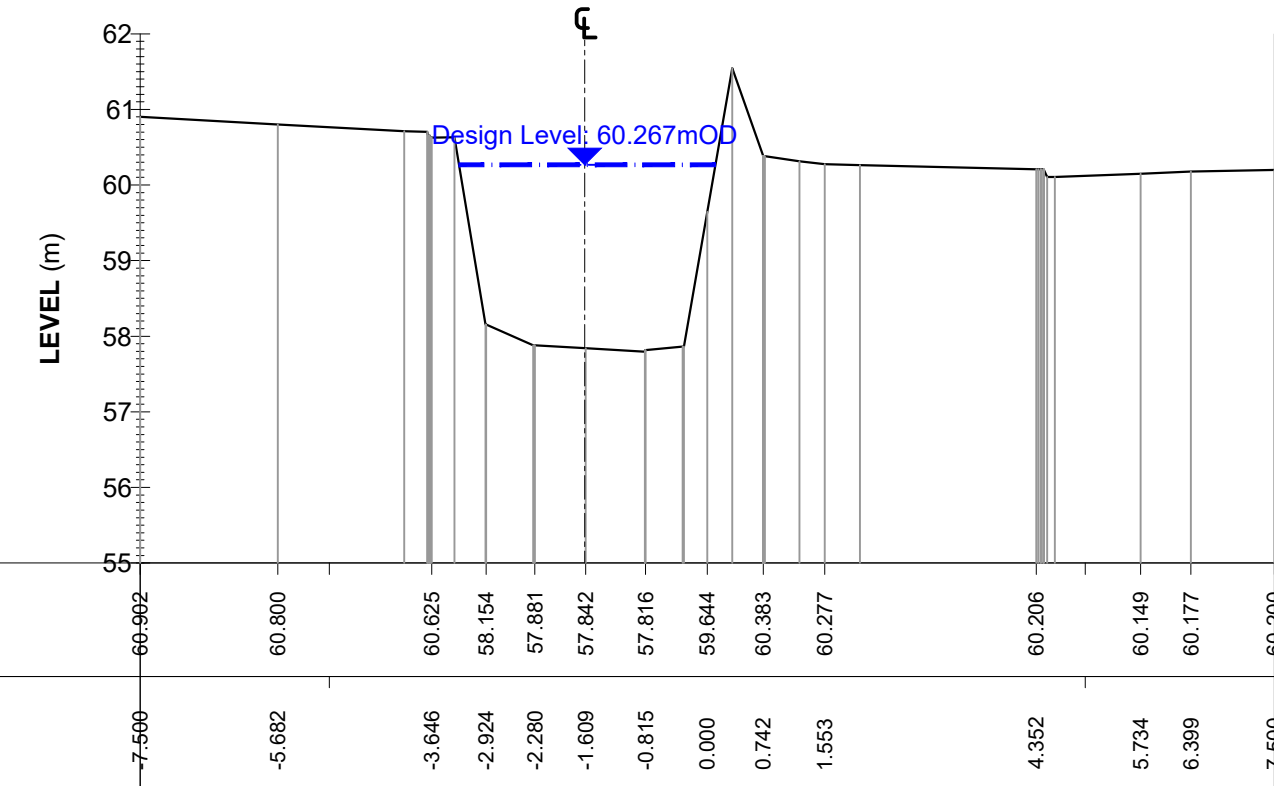
**SECTION WC07** Chainage 0+772.57m  
Scale: Horiz. 1:100, Vert. 1:100 @ A1



**SECTION WC10** Chainage 0+872.57m  
Scale: Horiz. 1:100, Vert. 1:100 @ A1



**SECTION WC06** Chainage 0+729.07m  
Scale: Horiz. 1:100, Vert. 1:100 @ A1



**SECTION WC09** Chainage 0+828.07m  
Scale: Horiz. 1:100, Vert. 1:100 @ A1

**NOTE - SECTIONS**

- Section Points on Plan - Refer to DR0001 to DR0004.
- Detail Cross Sections - Refer to DR0111 to DR0114.
- The direction of all sections is from upstream to downstream



Client

**General Notes**

(i) Hard copies, dwf and pdf will form a controlled issue of the drawing. All other formats (dvg etc.) are deemed to be an uncontrolled issue and any work carried out based on these files is at the recipients own risk. RPS will not accept any responsibility for any errors from the use of these files, either by human error by the recipient, listing of the un-dimensioned measurements, compatibility with the recipients software, and any errors arising when these files are used to aid the recipients drawing production, or setting out on site.

(ii) DO NOT SCALE, use figured dimensions only.

(iii) This drawing is the property of RPS, it is a project confidential classified document. It must not be copied used or its contents divulged without prior written consent. The needs and expectations of client and RPS must be considered when working with this drawing.

(iv) Information including topographical survey, geotechnical investigation and utility detail used in the design have been provided by others.

(v) All Levels refer to Ordnance Survey Datum, Malin Head.

| Rev    | Date     | Drawn By | Checked By | Amendment / Issue        | App |
|--------|----------|----------|------------|--------------------------|-----|
| P01    | 07/07/20 | DR       | PT         | Issue for Stage Approval | MD  |
| P01.02 | 20/04/20 | DR       | PT         | Issue for Stage Approval | MD  |
| P01.01 | 09/04/20 | DR       | PT         | Issue for Stage Approval | MD  |

West Pier  
Business Campus  
Dun Laoghaire  
Co. Dublin A96 N6T7

T +353 (0)1 4882900  
W www.rpsgroup.com/ireland  
E ireland@rpsgroup.com

|                 |  |             |  |
|-----------------|--|-------------|--|
| Scale           | 1:100 @ A1<br>1:200 @ A3                               | Project     | <b>WHITECHURCH FLOOD ALLEVIATION SCHEME</b><br>Section 177AE of the Planning & Development Act 2000 (as amended) |
| Created on      | 15/08/2019   | Title       | <b>PLANNING APPLICATION DRAWINGS</b><br>Existing Ground Profiles - Set "WC06 to WC11"                            |
| Sheets          | 01 of 04   |             | 3D Model Data  |
| File Identifier | MDW0825-RPS-00-XX-DR-C-DR0101-0104 - PA Cross Sections | Drawing No. | DR0102   |
| Status          | S4   | Rev         | P01  |