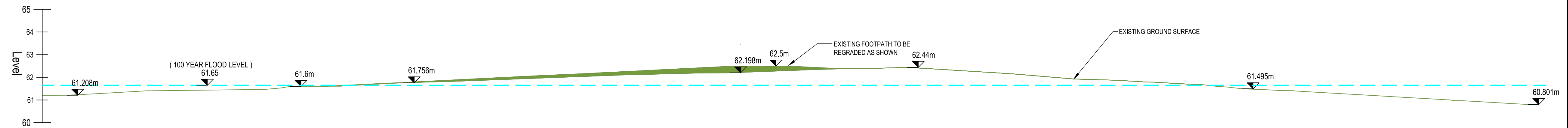


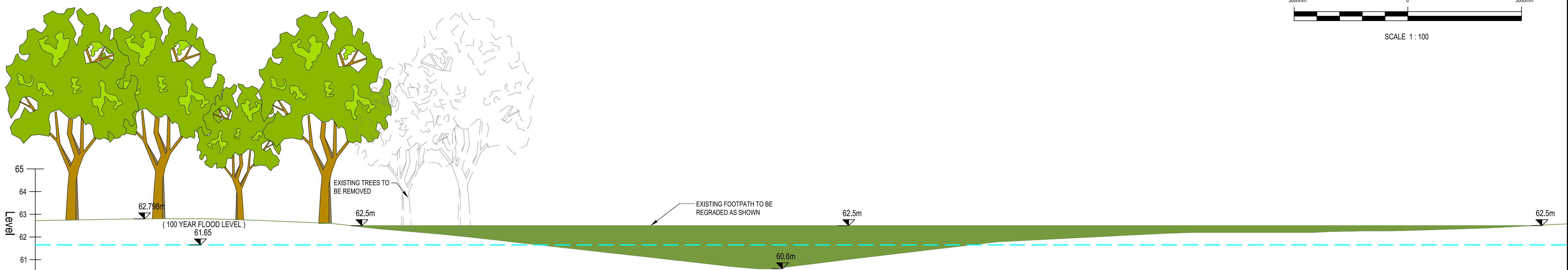
1 Proposed Site Plan

1:500



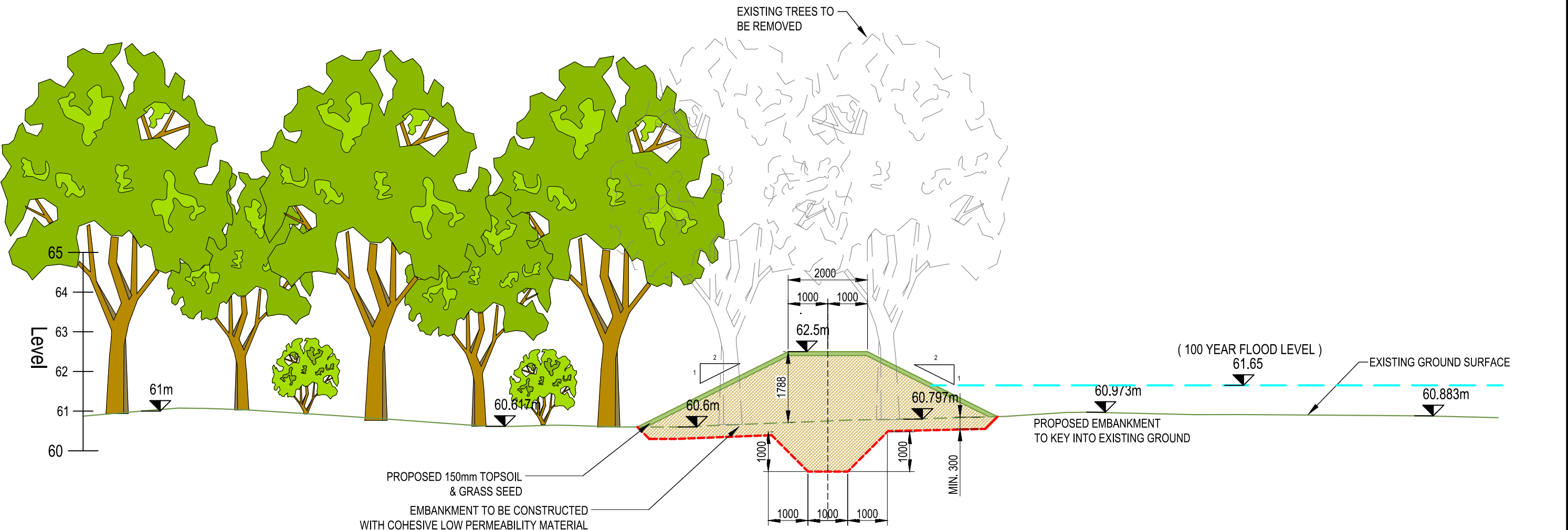
B Proposed Site Section Through Footpath Regrading

1:100



C Proposed Site Section Through Proposed Embankment

1:100



A Proposed Site Section Through Proposed Embankment

1:100

NOTES

1. All Dimensions are in metres (m) unless noted otherwise.

2. All levels are in metres and relate to the Ordnance Survey Datum Malin Head.

3. Includes Ordnance Survey Ireland data reproduced under O.S.I. licence number: 2019/23/CCMA/SOUTH DUBLIN COUNTY COUNCIL & 2010/22/CCMA/DUBLIN CITY COUNCIL

4. Do not scale from Drawings.

5. Proposed works geometry and extents are subject to Detail Design.

6. This drawing should be read in conjunction with other River Poddle Alleviation Scheme Planning Drawings.

LEGEND

PODDLE RIVER

RIVERS - OS MAP

SITE BOUNDARY

PROPOSED EMBANKMENT

PROPOSED FOOTPATH

PROPOSED RETAINING WALL

EXISTING SURFACE WATER

EXISTING CULVERT

TEMPORARY ACCESS ROAD DURING CONSTRUCTION

KEYPLAN

LANDSCAPE LEGEND

EXISTING TREES - 23No IMPACTED BY WORKS

PROPOSED TREES

EXISTING WOODLAND

EXISTING PATHS

EMBANKMENT

EXISTING CONTOURS

MAXIMUM WATER LEVEL +61.950

EXISTING TREES

PROPOSED WOODLAND

EXISTING WOODLAND IMPACTED BY EMBANKMENT

REALIGNED PATHS

EXISTING HEDGE

CONTOUR REALIGNMENT

PICNIC TABLES

P01

FEB 2020

ISSUED FOR PLANNING

M.C.

B.T.

B.D.

REV

DATE

DESCRIPTION

D

C

A

PROJECT No.

20662

STATUS

A1

PURPOSE OF USE

PLANNING

COPYRIGHT RESERVED - THIS DRAWING IS NOT TO BE USED FOR A PURPOSE OTHER THAN THAT FOR WHICH IT HAS BEEN ISSUED BY NICHOLAS O'DWYER LTD. NOR IS IT TO BE COPIED OR REPRODUCED IN ANY MANNER WITHOUT WRITTEN CONSENT.

NICHOLAS O'DWYER

Unit E4, Nutgrove Office Park, Nutgrove Avenue, Dublin 14
T +353 1 296 9000
F +353 1 296 9001
E dublin@nodwyer.com
W www.nodwyer.com

CLIENT

Comhairle Contae Átha Cliath Theas

South Dublin County Council

Dublin City Council

Comhairle Cathrach Bhaile Átha Cliath

OPW

Oifige na nObairacha Poiblí

Office of Public Works

PROJECT

RIVER PODDLE FLOOD ALLEVIATION SCHEME

TITLE

TYMON PARK LAYOUT PLAN & SECTION - SHEET 2

SCALES

1:500 @ A1

1:100 @ A1

DRAWN

M. Cheevers

CHECKED

B. Twomey

APPROVED

B. Dunphy

DATE

19.07.2019

DATE

19.07.2019

DATE

19.07.2019

DRAWING No.

RPFS-NOD-01-XX-DR-C-08142

REVISION

P01