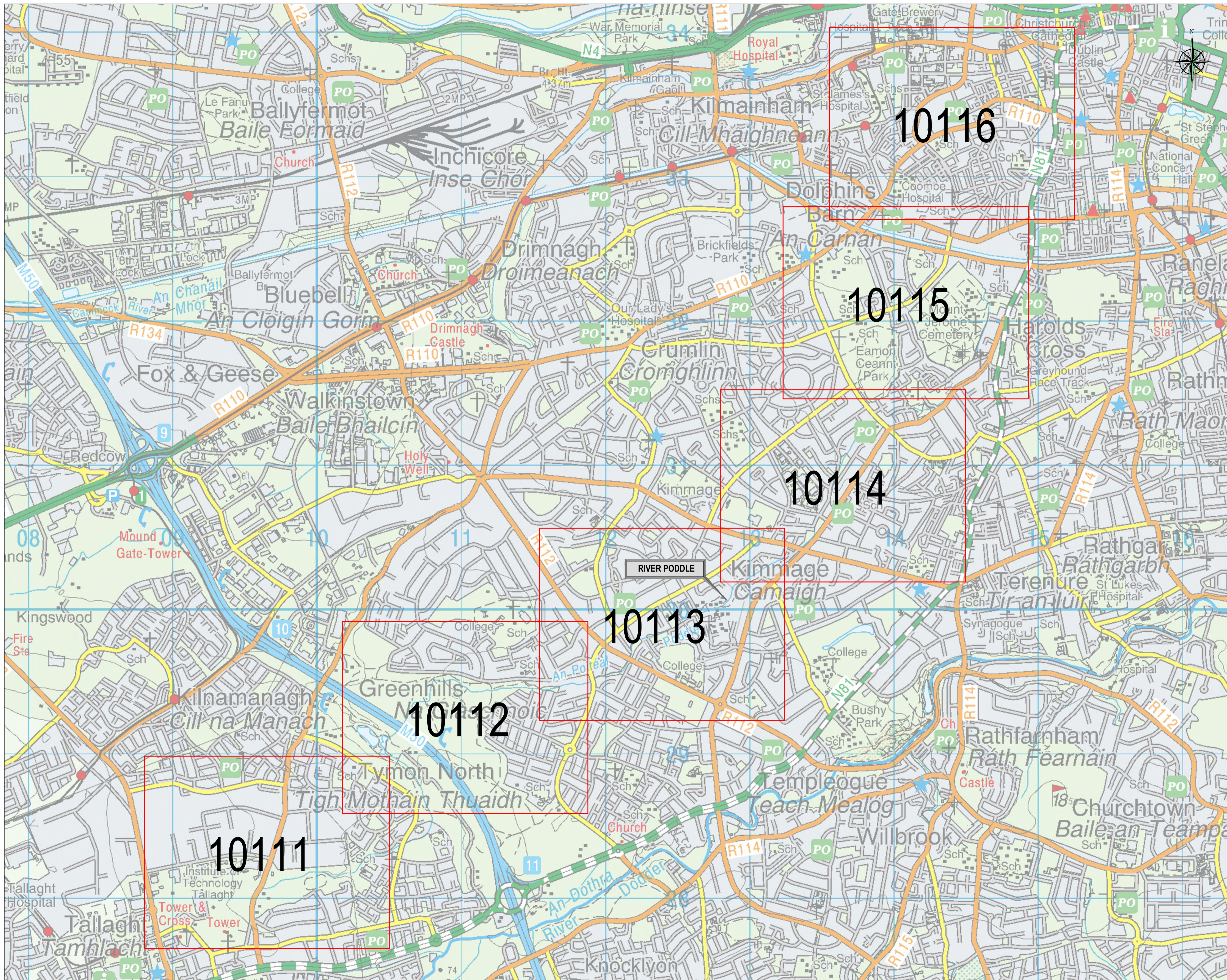




RIVER PODDLE FLOOD ALLEVIATION SCHEME

Benefitting Areas Maps

FEBRUARY 2020



NOTES

- All Dimensions are in metres (m) unless noted otherwise.
- All levels are in metres and relate to the Ordnance Survey Datum Mean Head.
- Includes Ordnance Survey Ireland data reproduced under O.S.I. license number: 2019/23/CCMA/SOUTH DUBLIN COUNTY COUNCIL & 2010/22/CCMA/DUBLIN CITY COUNCIL
- Do not scale from Drawings.
- Proposed works geometry and extents are subject to Detail Design.
- This drawing should be read in conjunction with other River Poddle Alleviation Scheme Planning Drawings.

LEGEND

- PODDLE RIVER
- SITE BOUNDARY

REV	DATE	DESCRIPTION	D	C	A

DIGITAL DATA ISSUE
 COPYRIGHT RESERVED - This file contains the digital data from the drawing referred to below. Use or re-use of this data is not permitted unless authorised by Nicholas O'Dwyer Ltd. Electronic or printed versions which have not been issued to the user directly by Nicholas O'Dwyer Ltd. may contain unauthorised alterations

NICHOLAS O'DWYER
 Unit E4, Nutgrove Office Park,
 Nutgrove Avenue, Dublin 14
 T +353 1 296 9000
 F +353 1 296 9001
 E dublin@nodwyer.com
 W www.nodwyer.com

Comhairle Contae Átha Cliath Theas
 South Dublin County Council

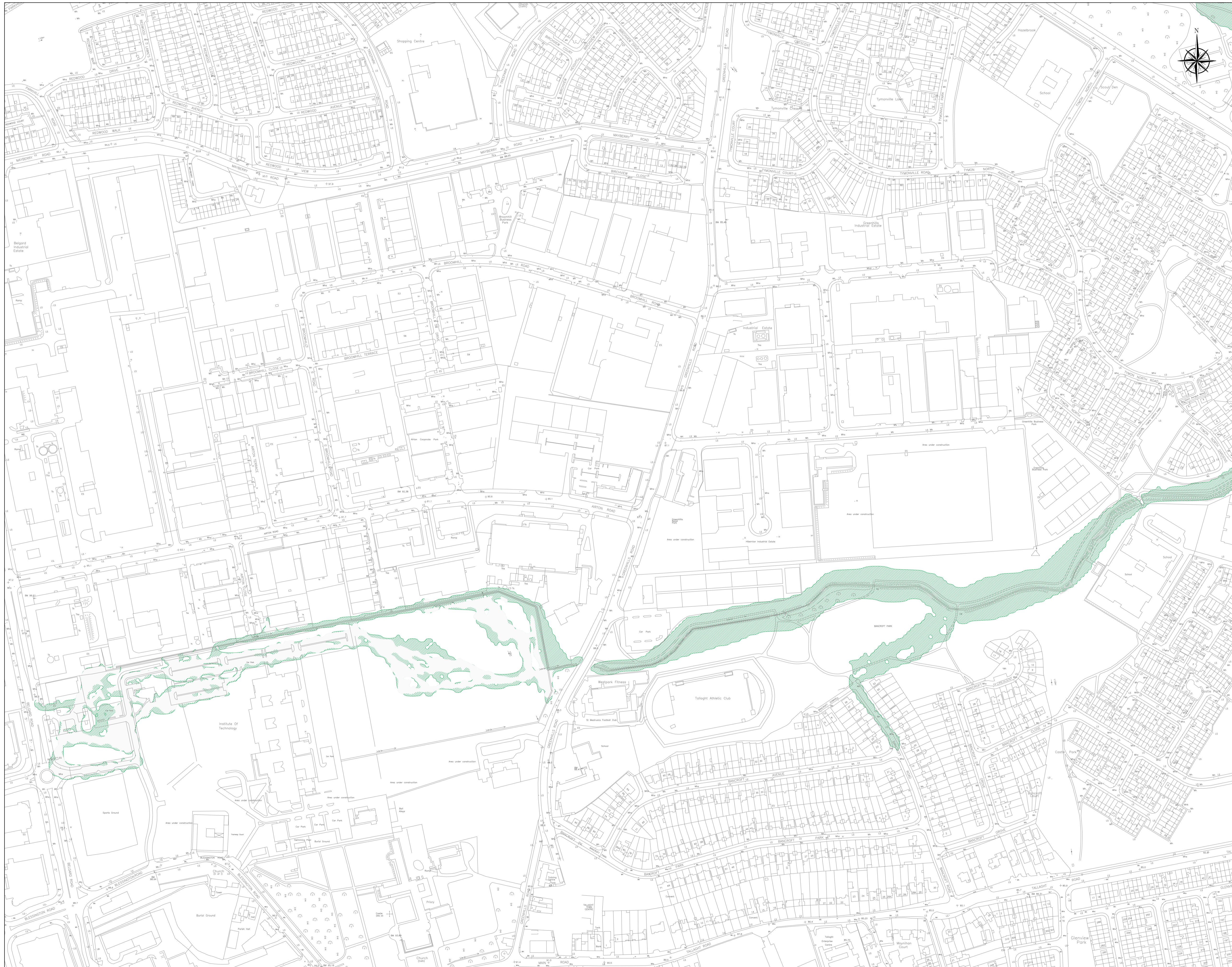
Dublin City Council
 Comhairle Cathrach Bhaile Átha Cliath

OPW
 Oifige Oibreachtas Poblaithe
 Office of Public Works

PROJECT No:	20662	STAGE:	PLANNING
SUITABILITY CODE:	A1	SUITABILITY DESCRIPTION:	PLANNING

DRAWING No.	RPFS-NOD-01-XX-DR-C-10110	REVISION	P01
-------------	---------------------------	----------	-----

1 Benefits Area - Keyplan
 N.T.S.



NOTES

- All Dimensions are in metres (m) unless noted otherwise.
- All levels are in metres and relate to the Ordnance Survey Datum Main Head.
- Includes Ordnance Survey Ireland data reproduced under O.S.I. license number: 2019/23/CCMA/SOUTH DUBLIN COUNTY COUNCIL & 2010/22/CCMA/DUBLIN CITY COUNCIL
- Do not scale from Drawings.
- Proposed works geometry and extents are subject to Detail Design.
- This drawing should be read in conjunction with other River Poddle Alleviation Scheme Planning Drawings.

LEGEND

- PODDLE RIVER
- BENEFITING AREA FROM PROPOSED FLOOD WORKS

REV	DATE	DESCRIPTION	D	C	A

DIGITAL DATA ISSUE
 COPYRIGHT RESERVED - This file contains the digital data from the drawing referred to below. Use or re-use of this data is not permitted unless authorised by Nicholas O'Dwyer Ltd. Electronic or printed versions which have not been issued to the user directly by Nicholas O'Dwyer Ltd. may contain unauthorised alterations

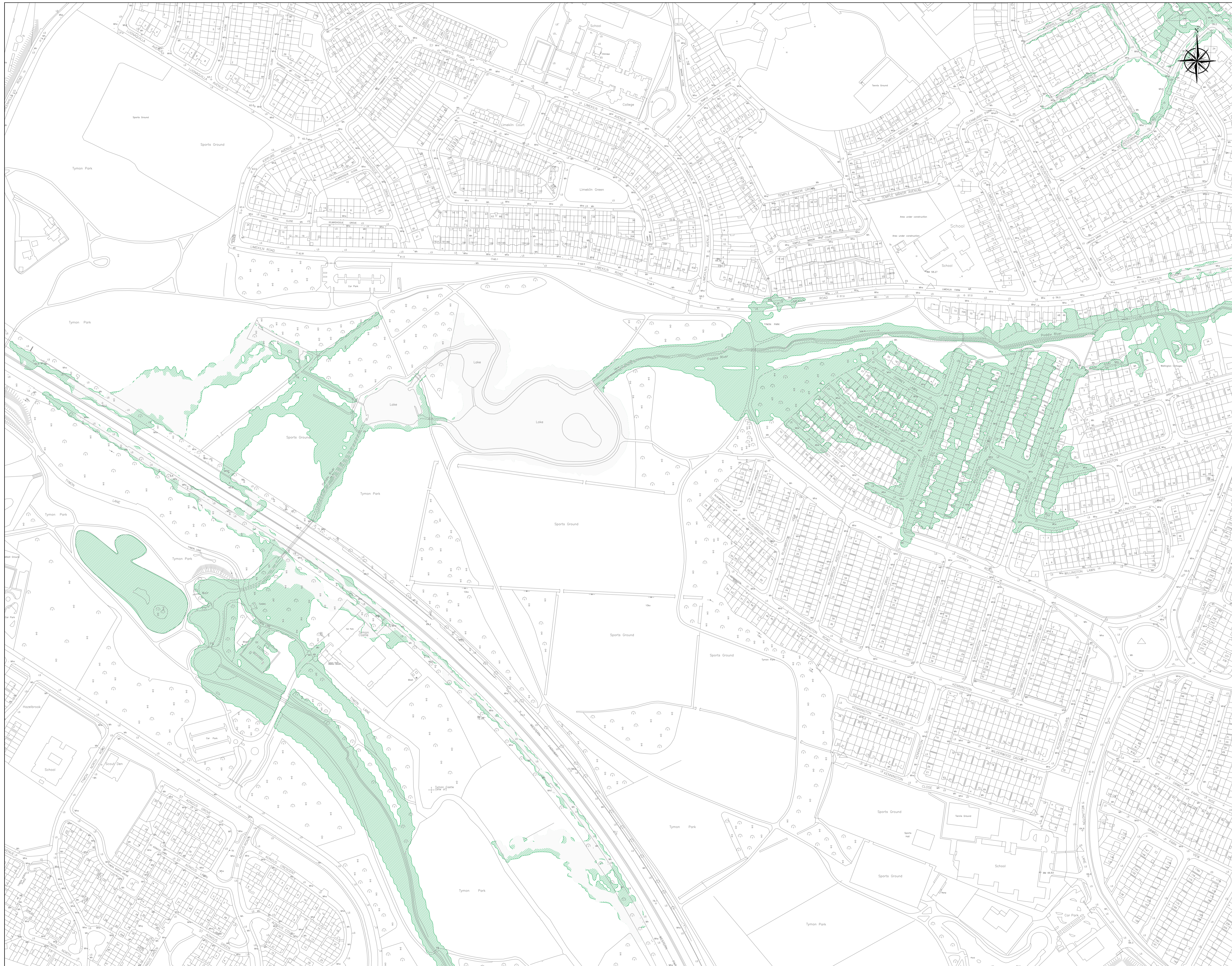
Unit E4, Nutgrove Office Park,
 Nutgrove Avenue, Dublin 14
 T +353 1 296 9000
 F +353 1 296 9001
 E dublin@nodwyer.com
 W www.nodwyer.com

Comhairle Contae
 Átha Cliath Theas
 South Dublin County Council

Dublin City Council
 Comhairle Cathrach Bhaile Átha Cliath

PROJECT No. 20662	STAGE PLANNING
SUITABILITY CODE A1	SUITABILITY DESCRIPTION PLANNING

DRAWING No. RPFS-NOD-01-XX-DR-C-10111	REVISION P01
---	------------------------



NOTES

1. All Dimensions are in metres (m) unless noted otherwise.
2. All levels are in metres and relate to the Ordnance Survey Datum Mean Head.
3. Includes Ordnance Survey Ireland data reproduced under O.S.I. license number: 2019/23/CCMA/SOUTH DUBLIN COUNTY COUNCIL & 2010/22/CCMA/DUBLIN CITY COUNCIL
4. Do not scale from Drawings.
5. Proposed works geometry and extents are subject to Detail Design.
6. This drawing should be read in conjunction with other River Poddle Alleviation Scheme Planning Drawings.

LEGEND

- PODDLE RIVER
- BENEFITING AREA FROM PROPOSED FLOOD WORKS

REV	DATE	DESCRIPTION	D	C	A

DIGITAL DATA ISSUE
 COPYRIGHT RESERVED - This file contains the digital data from the drawing referred to below. Use or re-issue of this data is not permitted unless authorised by Nicholas O'Dwyer Ltd. Electronic or printed versions which have not been issued to the user directly by Nicholas O'Dwyer Ltd. may contain unauthorised alterations

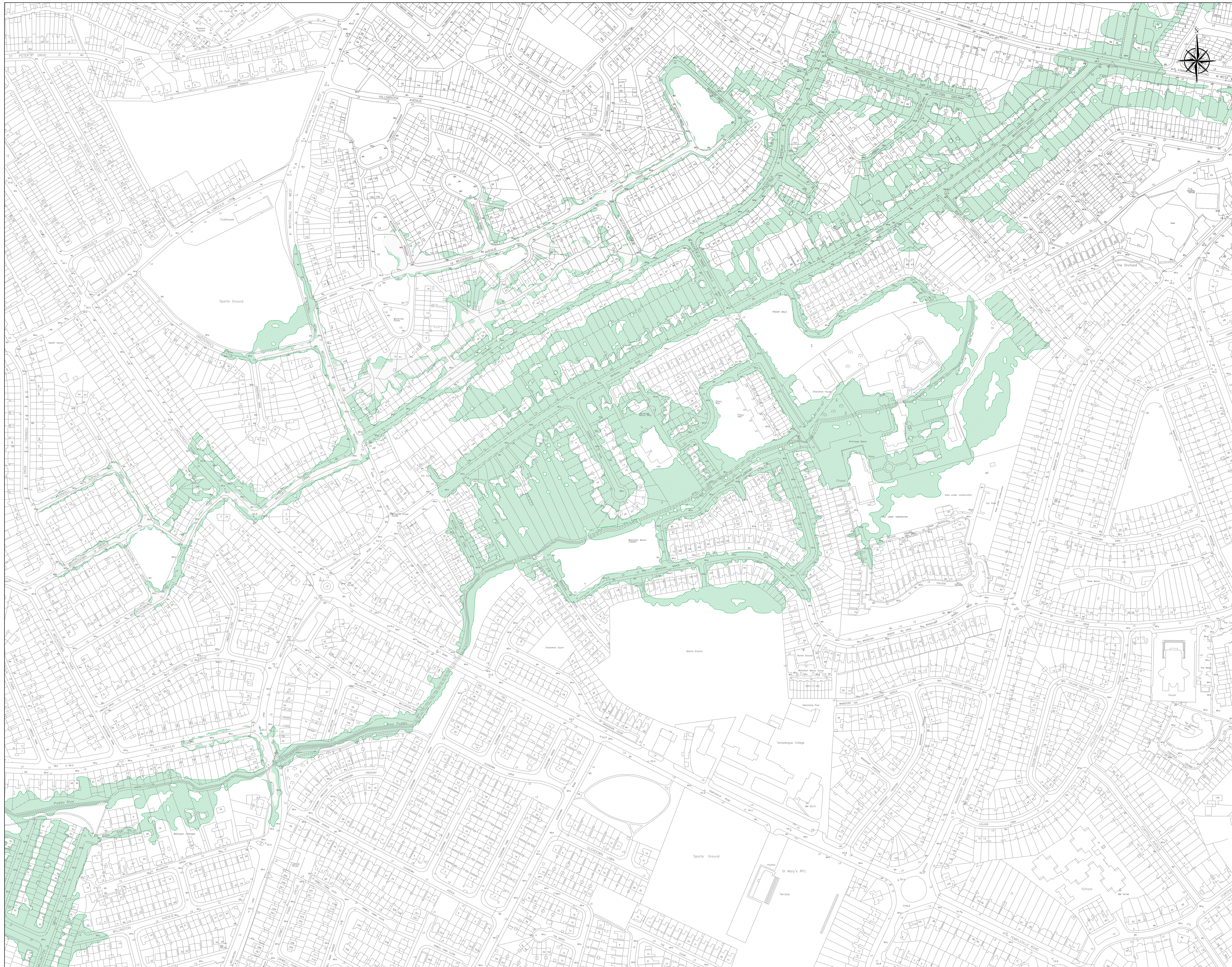
Unit E4, Nutgrove Office Park,
 Nutgrove Avenue, Dublin 14
 T +353 1 296 9000
 F +353 1 296 9001
 E dublin@nodwyer.com
 W www.nodwyer.com

Comhairle Contae
 Átha Cliath Theas
 South Dublin County Council

Dublin City Council
 Comhairle Cathrach Bhaile Átha Cliath

PROJECT No. 20662	STAGE PLANNING
SUITABILITY CODE A1	SUITABILITY DESCRIPTION PLANNING

DRAWING No. RPFS-NOD-01-XX-DR-C-01112	REVISION P01
---	------------------------



- NOTES**
- All Dimensions are in metres (m) unless noted otherwise.
 - All levels are in metres and relate to the Ordnance Survey Datum Main Head.
 - Includes Ordnance Survey Ireland data reproduced under O.S.I. license number: 2019/23/CCMA/SOUTH DUBLIN COUNTY COUNCIL & 2010/22/CCMA/DUBLIN CITY COUNCIL
 - Do not scale from Drawings.
 - Proposed works geometry and extents are subject to Detail Design.
 - This drawing should be read in conjunction with other River Puddle Alleviation Scheme Planning Drawings.

LEGEND

	PODDLE RIVER
	BENEFITING AREA FROM PROPOSED FLOOD WORKS

REV	DATE	DESCRIPTION	D	C	A

DIGITAL DATA ISSUE
 COPYRIGHT RESERVED - This file contains the digital data from the drawing referred to below. Use or re-use of this data is not permitted unless authorised by Nicholas O'Dwyer Ltd. Electronic or printed versions which have not been issued to the user directly by Nicholas O'Dwyer Ltd. may contain unauthorised alterations

Unit E4, Nutgrove Office Park, Nutgrove Avenue, Dublin 14
 T +353 1 296 9000
 F +353 1 296 9001
 E dublin@nodwyer.com
 W www.nodwyer.com

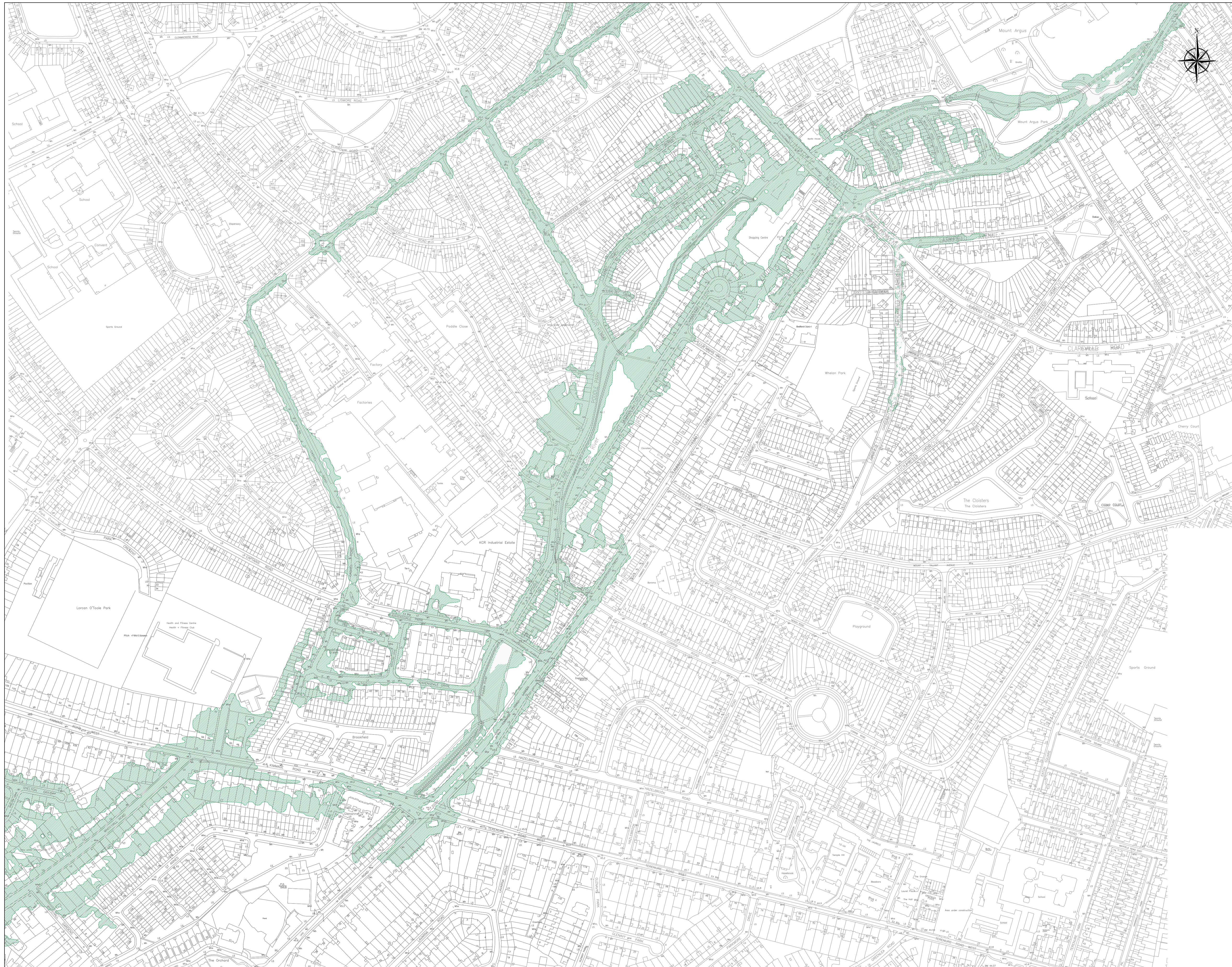
Comhairle Contae Átha Cliath Theas
 South Dublin County Council

Dublin City Council
 Comhairle Cathrach Bhaile Átha Cliath

OPW
 Oifige na n-Obairle Poblachtaí
 Office of Public Works

PROJECT No.	STAGE
20662	PLANNING
SUITABILITY CODE	SUITABILITY DESCRIPTION
A1	PLANNING

DRAWING No.	REVISION
RPFS-NOD-01-XX-DR-C-10113	P01



NOTES

1. All Dimensions are in metres (m) unless noted otherwise.
2. All levels are in metres and relate to the Ordnance Survey Datum Main Head.
3. Includes Ordnance Survey Ireland data reproduced under O.S.I. license number: 2019/23/CCMA/SOUTH DUBLIN COUNTY COUNCIL & 2010/22/CCMA/DUBLIN CITY COUNCIL
4. Do not scale from Drawings.
5. Proposed works geometry and extents are subject to Detail Design.
6. This drawing should be read in conjunction with other River Poddle Alleviation Scheme Planning Drawings.

LEGEND

	PODDLE RIVER
	BENEFITING AREA FROM PROPOSED FLOOD WORKS

REV	DATE	DESCRIPTION	D	C	A

DIGITAL DATA ISSUE
 COPYRIGHT RESERVED - This file contains the digital data from the drawing referred to below. Use or re-issue of this data is not permitted unless authorised by Nicholas O'Dwyer Ltd. Electronic or printed versions which have not been issued to the user directly by Nicholas O'Dwyer Ltd. may contain unauthorised alterations

Unit E4, Nutgrove Office Park,
 Nutgrove Avenue, Dublin 14
 T +353 1 296 9000
 F +353 1 296 9001
 E dublin@nodwyer.com
 W www.nodwyer.com

**Comhairle Contae
 Átha Cliath Theas
 South Dublin County Council**

Dublin City Council
 Comhairle Cathrach Bhaile Átha Cliath

OPW
 Oifige na hOibreanna Poiblí
 Office of Public Works

PROJECT No.	STAGE
20662	PLANNING
SUITABILITY CODE	SUITABILITY DESCRIPTION
A1	PLANNING

DRAWING No.	REVISION
RPFS-NOD-01-XX-DR-C-10114	P01



- NOTES**
- All Dimensions are in metres (m) unless noted otherwise.
 - All levels are in metres and relate to the Ordnance Survey Datum Main Head.
 - Includes Ordnance Survey Ireland data reproduced under O.S.I. license number: 2019/23/CCMA/SOUTH DUBLIN COUNTY COUNCIL & 2010/22/CCMA/DUBLIN CITY COUNCIL
 - Do not scale from Drawings.
 - Proposed works geometry and extents are subject to Detail Design.
 - This drawing should be read in conjunction with other River Poddle Alleviation Scheme Planning Drawings.

LEGEND

	PODDLE RIVER
	BENEFITING AREA FROM PROPOSED FLOOD WORKS

REV	DATE	DESCRIPTION	D	C	A

DIGITAL DATA ISSUE
 COPYRIGHT RESERVED - This file contains the digital data from the drawing referred to below. Use or re-issue of this data is not permitted unless authorised by Nicholas O'Dwyer Ltd. Electronic or printed versions which have not been issued to the user directly by Nicholas O'Dwyer Ltd. may contain unauthorised alterations

Unit E4, Nutgrove Office Park,
 Nutgrove Avenue, Dublin 14
 T +353 1 296 9000
 F +353 1 296 9001
 E dublin@nodwyer.com
 W www.nodwyer.com

Comhairle Contae
 Átha Cliath Theas
 South Dublin County Council

Dublin City Council
 Comhairle Cathrach Bhaile Átha Cliath

PROJECT No. 20662	STAGE PLANNING
SUITABILITY CODE A1	SUITABILITY DESCRIPTION PLANNING

DRAWING No. RPFS-NOD-01-XX-DR-C-10115	REVISION P01
---	------------------------



- NOTES**
1. All Dimensions are in metres (m) unless noted otherwise.
 2. All levels are in metres and relate to the Ordnance Survey Datum Mean Head.
 3. Includes Ordnance Survey Ireland data reproduced under O.S.I. license number: 2019/23/CCMA/SOUTH DUBLIN COUNTY COUNCIL & 2010/22/CCMA/DUBLIN CITY COUNCIL
 4. Do not scale from Drawings.
 5. Proposed works geometry and extents are subject to Detail Design.
 6. This drawing should be read in conjunction with other River Poddle Alleviation Scheme Planning Drawings.

LEGEND

	PODDLE RIVER
	BENEFITING AREA FROM PROPOSED FLOOD WORKS

REV	DATE	DESCRIPTION	D	C	A

DIGITAL DATA ISSUE
 COPYRIGHT RESERVED - This file contains the digital data from the drawing referred to below. Use or re-issue of this data is not permitted unless authorised by Nicholas O'Dwyer Ltd. Electronic or printed versions which have not been issued to the user directly by Nicholas O'Dwyer Ltd. may contain unauthorised alterations

 Unit E4, Nutgrove Office Park,
 Nutgrove Avenue, Dublin 14
 T +353 1 296 9000
 F +353 1 296 9001
 E dublin@nodwyer.com
 W www.nodwyer.com


 Comhairle Contae
 Átha Cliath Theas
 South Dublin County Council

 
 Dublin City Council
 Comhairle Cathrach Bhaile Átha Cliath

PROJECT No. 20662	STAGE PLANNING
SUITABILITY CODE A1	SUITABILITY DESCRIPTION PLANNING

DRAWING No. RPFS-NOD-01-XX-DR-C-01116	REVISION P01
---	------------------------