

PROPOSED HEATNET ENERGY CENTRE-
GROSS FLOOR AREA; 491msq

3x60 WATER PUMPS

3x60 HEAT EXCHANGERS

3x60 HEAT PUMPS

2x60 WATER PUMPS

DISABLED ACCESS WC

2 NO. GAS FIRED BOILERS
WITH EXPANSION
FOR 2ND ADDITIONAL
BOILERS STACKED ABOVE

WORK AREA FOR REPAIRS

SHED

1000VA SUB STATION

STAIRS 01

WATER TANK 1710

WATER TANK 1710

GAS MAN


ACE TRAIL EXITS EXTING

Mh

VAN MINIBUS PARKING

CAR PARKING SPACE

Mhs

 Proposed Ground Floor Plan (GFA- 377msq)
Scale 1:200

60
AIRTON ROAD

Proposed First Floor Plan (GFA- 114msq)
Scale 1:200

Rooms and Areas:

- EXPANSION ZONE FOR GAS BOILERS WITH STEEL DECK ACCESS FOR FUTURE CAPACITY.
- OFFICE
- CONTROL ROOM
- WATER TREATMENT (LOADING AREA)
- EXPANSION TANKS

Other features include a north arrow, a scale indicator (1:200), and a red boundary line. The plan is surrounded by a green area representing landscaping and a grey area representing the building footprint. The plan is labeled with 'Mhs' and 'LS'.

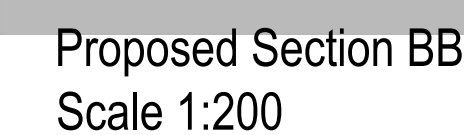
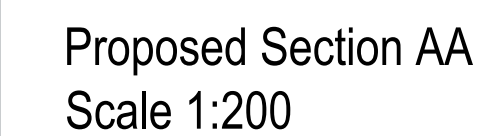
0 SCALE IN METRES 10 20

HEATNET ENERGY CENTRE

PART 8



Lincoln County Council



Aerial Views