



Housing & Business



Employment



Education



Public Transport



Open Spaces



Schools




Conservation & Heritage



Transport Interchange


Tallaght Innovation Centre

Proposed Draft Tallaght Town Centre Local Area Plan 2020-2026



Have Your Say
You can help in preparing the Plan by making a submission to the Council between **Thursday 12th September 2019 and 4pm on Thursday 24th October 2019.**

More information can be found on the Council's Public Consultation Portal website <http://consult.sdblincoco.ie> and can also be viewed at the County Library and County Hall, Tallaght, during normal opening hours [excluding public holidays].




You can make a submission in two ways:

Online: <http://consult.sdblincoco.ie>

or

By Post: Senior Executive Officer,
Forward Planning Section,
Land Use Planning & Transportation
Department, South Dublin
County Council, County Hall,
Tallaght, Dublin 24.




Monday 23rd September
1:00 - 4:00 pm

Tuesday 1st October
4:00 - 7:30 pm

Thursday 10th October
1:00 - 4:00 pm

Tuesday 15th October
4:00 - 7:30 pm



Council Staff will be available to provide general guidance and answer queries on the Draft Plan every Wednesday between 11.00a.m. - 1.00p.m. at County Hall, Tallaght, during the public consultation. Council staff will also be available at County Library, Tallaght at the following times:





South Dublin Council has prepared a Draft Local Area Plan for Tallaght Town Centre.

This plan details specific objectives for Tallaght which are intended to shape the future development of Tallaght Town Centre and Tallaght village. It details how we see Tallaght developing over the next 6 years and beyond. This plan will influence the types of developments that can happen having regard to the County Development Plan and National policies. It is important as planning applications will be assessed based on the provisions of the Local Area Plan.

The Vision

An inclusive and vibrant Town Centre which values its historic origins as a village in the mountain gateway landscape, has a thriving local economy, a light environmental footprint and represents an accessible and connected place with a high quality network of public spaces.

Tallaght Local Area Plan Projects

1. Belgard Road North Link Roads.
2. Belgard Civic Plaza.
3. Tallaght Innovation Hub.
4. New Civic Square & Pedestrian Link.
5. Mobility Hub.
6. Tallaght Stadium Fourth Stand.
7. Elderly housing Sean Walsh depot.
8. Sean Walsh Park : Constructed wetlands and Active Development/Astro Pitches.
9. Links to Killinarden Park and Killinarden Park Active Development.
10. Links to Tymon Library and Bancroft Park Active Development.
11. Tymon Library.
12. Tallaght Heritage Trail.
13. N81 & Belgard Roads Works.
14. Affordable Housing.

**Proposed Draft
Tallaght Town Centre
Local Area Plan
2020-2026**

