

LEGEND:

PROPOSED RED COLOURED TACTILE PAVING SHOWN THUS:
(AS PER SCD/1100/01 & SCD/1100/09)

PROPOSED CONCRETE FOOTWAY SHOWN THUS:
(AS PER SCD/1100-08)

PROPOSED GRASSES AREA (WITH GRASS SEED)
200mm TOPSOIL ON SOLID FORMATION

EXISTING FOOTWAY EDGE

DROPPED KERB

- NOTES**
- THIS DRAWING SHOULD BE READ IN CONJUNCTION WITH THE TRAFFIC SIGNS MANUAL, (TSM) 2010.
 - ALL RRM 001, RRM 002D, M113 & RRM 025 LINES TO BE 100mm WIDE.
 - RRM 017, RRM 018 & RRM 019 LINES TO BE 200mm WIDE.
 - TRAFFIC SIGN LOCATIONS TO BE CONFIRMED ON SITE WITH SDCC STAFF.
 - DIMENSIONS IN METRES.

Ordnance Survey Ireland Licence No. EN 0005014
© Ordnance Survey Ireland/Government of Ireland

Client
E. Tarfee B.E., B.A., M.I.E.I., C. Eng.
DIRECTOR OF LAND USE, PLANNING & TRANSPORTATION
J. Mc Loughlin B.E., C.Eng., M.I.E.I., MBA.
SENIOR ENGINEER



General Notes

(i) This drawing is the property of RPS Consulting Engineers, it is a confidential document and must not be copied, used, or its content divulged without prior written consent.

(ii) All Levels refer to Ordnance Survey Datum, Main Head.

(iii) DO NOT SCALE, use figured dimensions only, if in doubt ask Existing Services.

(iv) Any information concerning the location of existing services indicated on this drawing is intended for general guidance only. It shall be the responsibility of the contractor to determine and verify the exact horizontal and vertical alignment of all cables, pipes, etc. (both underground and overhead) before work commences.

(v) Hard copies, dwf and pdf will form a controlled issue of the drawing. All other formats (dwg etc) are deemed to be an uncontrolled issue and any work carried out based on these files is at the recipient's own risk. RPS will not accept any responsibility for any errors arising from the use of these files, either by human error by the recipient, listing of the un-dimensioned measurements, compatibility with the recipient's software, and any errors arising when these files are used to aid the recipient's drawing production, or setting out on site.

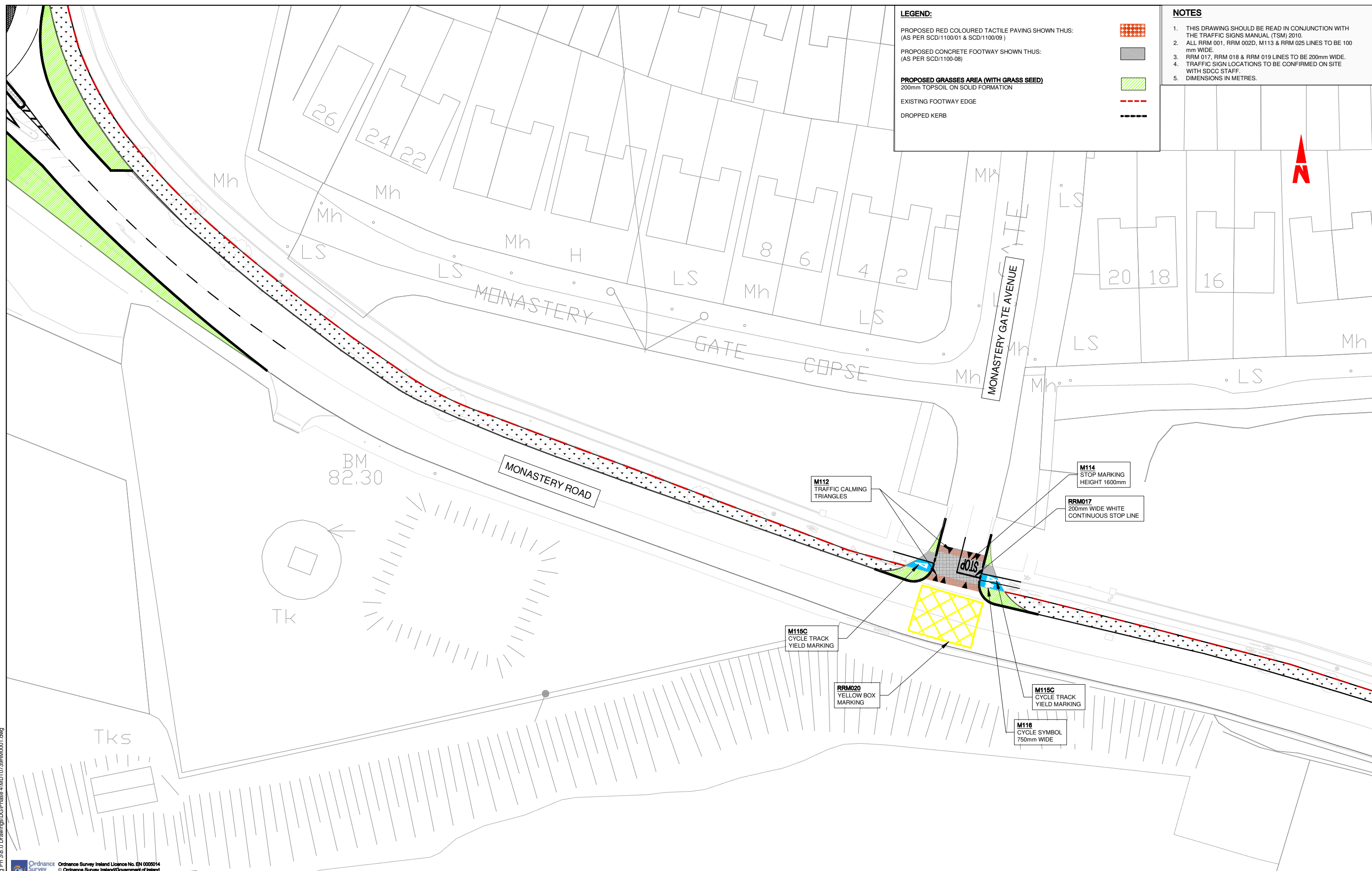
No.	Date	By	App	Amendment / Issue
A01	MAY '18	WJ	MM	ISSUE FOR INFORMATION

RPS
West Pier
Business Campus
Dun Laoghaire
Co Dublin

T +353 1 4882900
F +353 1 2835676
W www.rpsgroup.com/ireland
E ireland@rpsgroup.com

Drawn LK	Project	MONASTERY ROAD IMPROVEMENT SCHEME PHASE 4 & PHASE 4 EXTENSION	
Checked COF	Approved MN	Title	
Date MAY 2018	Scale 1:250 @ A1 1:500 @ A3	SECTION 38 Drawing	
Job No. MDT0739	File Ref. MDT0739RM0001.dwg	Drg. No. S38-1	Rev. A01

R:\MDT0739_Monastery Rd Working Ph 38.0 Drawings\DCI\Phase 4\MDT0739RM0001.dwg



LEGEND:

PROPOSED RED COLOURED TACTILE PAVING SHOWN THUS:
(AS PER SCD/1100/01 & SCD/1100/09)

PROPOSED CONCRETE FOOTWAY SHOWN THUS:
(AS PER SCD/1100-08)

PROPOSED GRASSES AREA (WITH GRASS SEED)
200mm TOPSOIL ON SOLID FORMATION

EXISTING FOOTWAY EDGE

DROPPED KERB

NOTES

- THIS DRAWING SHOULD BE READ IN CONJUNCTION WITH THE TRAFFIC SIGNS MANUAL, (TSM) 2010.
- ALL RRM 001, RRM 002D, M113 & RRM 025 LINES TO BE 100mm WIDE.
- RRM 017, RRM 018 & RRM 019 LINES TO BE 200mm WIDE.
- TRAFFIC SIGN LOCATIONS TO BE CONFIRMED ON SITE WITH SDCC STAFF.
- DIMENSIONS IN METRES.

Ordnance Survey Ireland Licence No. EN 0005014
© Ordnance Survey Ireland/Government of Ireland

Client
E. Taffee B.E., B.A., M.I.E.I., C. Eng.
DIRECTOR OF LAND USE, PLANNING & TRANSPORTATION
J. Mc Loughlin B.E., C. Eng., M.I.E.I., MBA.
SENIOR ENGINEER



General Notes

(i) This drawing is the property of RPS Consulting Engineers, it is a confidential document and must not be copied, used, or its content divulged without prior written consent.

(ii) All Levels refer to Ordnance Survey Datum, Mean Head.

(iii) DO NOT SCALE, use figured dimensions only, if in doubt ask Existing Services.

(iv) Any information concerning the location of existing services indicated on this drawing is intended for general guidance only. It shall be the responsibility of the contractor to determine and verify the exact horizontal and vertical alignment of all cables, pipes, etc. (both underground and overhead) before work commences.

(v) Hard copies, dwf and pdf will form a controlled issue of the drawing. All other formats (dwg etc) are deemed to be an uncontrolled issue and any work carried out based on these files is at the recipients own risk. RPS will not accept any responsibility for any errors arising from the use of these files, either by human error by the recipient, listing of the un-dimensioned measurements, compatibility with the recipients software, and any errors arising when these files are used to aid the recipients drawing production, or setting out on site.

No.	Date	By	App	Amendment / Issue
A01	MAY'18	[Signature]	[Signature]	ISSUE FOR INFORMATION

RPS

West Pier
Business Campus
Dun Laoghaire
Co Dublin

T +353 1 4882900
F +353 1 2835676
W www.rpsgroup.com/ireland
E ireland@rpsgroup.com

Drawn LK	Checked COF	Approved MN	Date MAY 2018	Scale 1:250 @ A1 1:500 @ A3	Job No. MDT0739	File Ref. MDT0739RM0002.dwg	Drg. No. S38-2	Rev. A01
Project MONASTERY ROAD IMPROVEMENT SCHEME PHASE 4 & PHASE 4 EXTENSION					Title SECTION 38 Drawing			
					SHEET 2 OF 4			

R:\MDT0739_Monastery Rd Working Ph. 3\8.0 Drawings\DCI\Phase 4\MDT0739RM0001.dwg

LEGEND:

PROPOSED RED COLOURED TACTILE PAVING SHOWN THUS:
(AS PER SCD/1100/01 & SCD/1100/09)

PROPOSED CONCRETE FOOTWAY SHOWN THUS:
(AS PER SCD/1100-08)

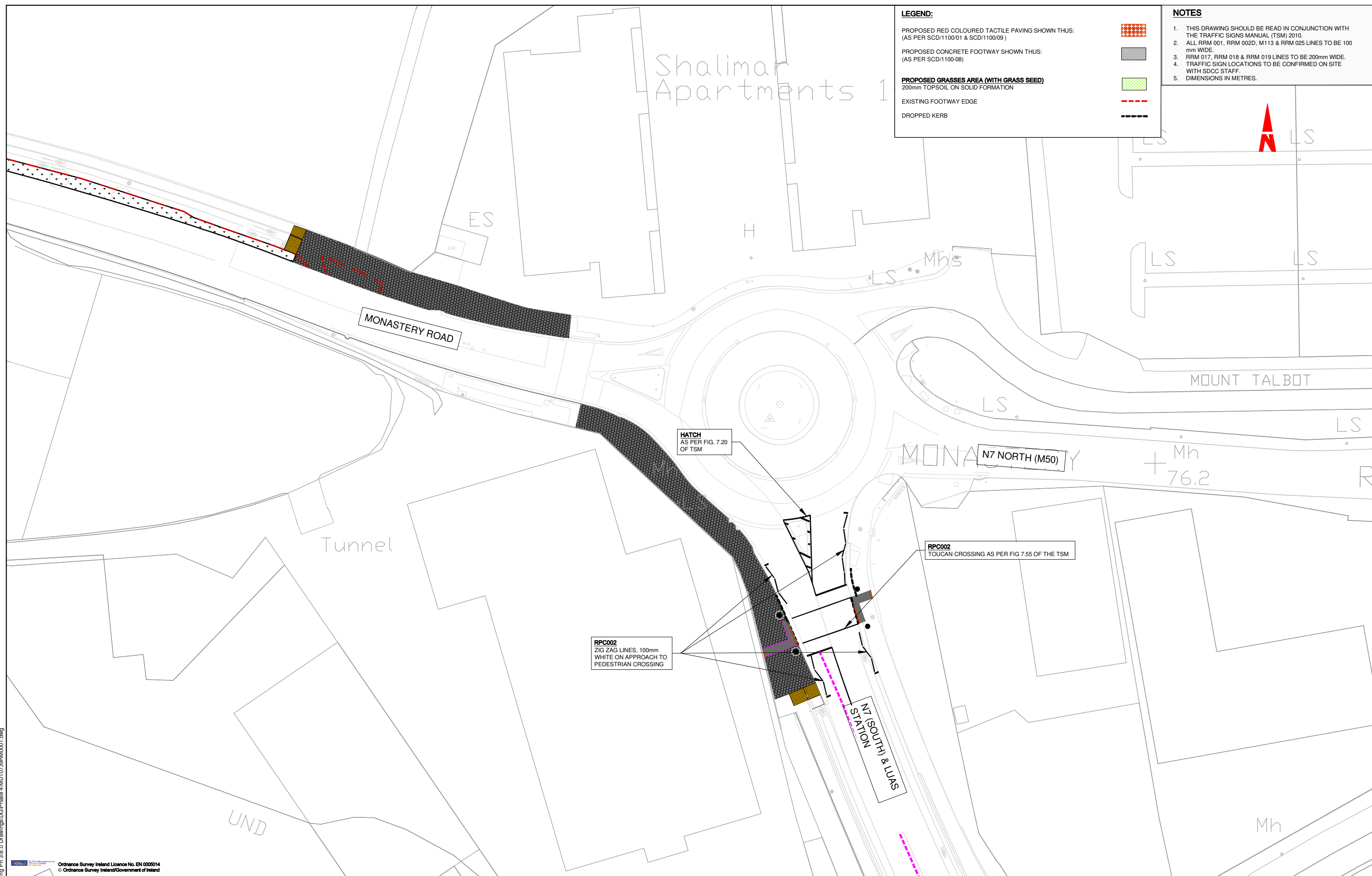
PROPOSED GRASSES AREA (WITH GRASS SEED)
200mm TOPSOIL ON SOLID FORMATION

EXISTING FOOTWAY EDGE

DROPPED KERB

NOTES

- THIS DRAWING SHOULD BE READ IN CONJUNCTION WITH THE TRAFFIC SIGNS MANUAL, (TSM) 2010.
- ALL RRM 001, RRM 002D, M113 & RRM 025 LINES TO BE 100mm WIDE.
- RRM 017, RRM 018 & RRM 019 LINES TO BE 200mm WIDE.
- TRAFFIC SIGN LOCATIONS TO BE CONFIRMED ON SITE WITH SDCC STAFF.
- DIMENSIONS IN METRES.



Client

Ordnance Survey Ireland Licence No. EN 0005014
© Ordnance Survey Ireland/Government of Ireland

Comhairle Contae
Átha Cliath Theas
South Dublin County Council

E. Taffee B.E., B.A., M.I.E.I., C. Eng.
DIRECTOR OF LAND USE, PLANNING & TRANSPORTATION

J. Mc Loughlin B.E., C.Eng., M.I.E.I., MBA.
SENIOR ENGINEER

General Notes

(i) This drawing is the property of RPS Consulting Engineers, it is a confidential document and must not be copied, used, or its content divulged without prior written consent.

(ii) All Levels refer to Ordnance Survey Datum, Main Head.

(iii) DO NOT SCALE, use figured dimensions only, if in doubt ask Existing Services.

(iv) Any information concerning the location of existing services indicated on this drawing is intended for general guidance only. It shall be the responsibility of the contractor to determine and verify the exact horizontal and vertical alignment of all cables, pipes, etc. (both underground and overhead) before work commences.

(v) Hard copies, dwf and pdf will form a controlled issue of the drawing. All other formats (dwg etc) are deemed to be an uncontrolled issue and any work carried out based on these files is at the recipients own risk. RPS will not accept any responsibility for any errors arising from the use of these files, either by human error by the recipient, listing of the un-dimensioned measurements, compatibility with the recipients software, and any errors arising when these files are used to aid the recipients drawing production, or setting out on site.

No.	Date	By	App	Amendment / Issue
A01	MAY '18	JL	MM	ISSUE FOR INFORMATION

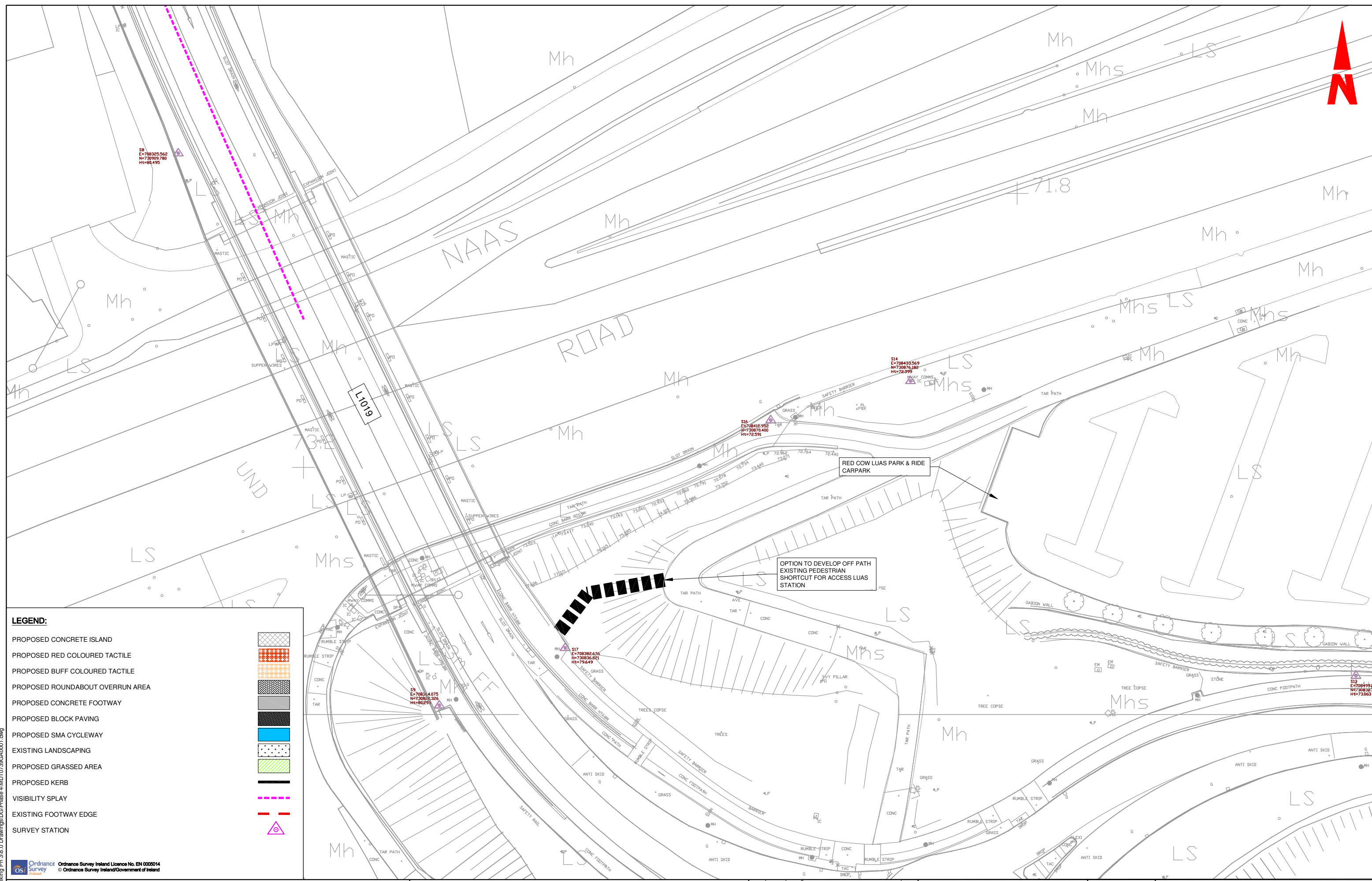
RPS

West Pier
Business Campus
Dun Laoghaire
Co Dublin

T +353 1 4882900
F +353 1 2835676
W www.rpsgroup.com/ireland
E ireland@rpsgroup.com

Drawn LK	Project	MONASTERY ROAD IMPROVEMENT SCHEME PHASE 4 & PHASE 4 EXTENSION	
Checked COF	Approved MN	SECTION 38 Drawing	
Date MAY 2018	Title	SECTION 38 Drawing	
Scale 1:250 @ A1 1:500 @ A3	File Ref.	MDT0739RM0003.dwg	Rev. A01
Job No. MDT0739	Drg. No.	SEC38-3	SHEET 3 OF 4

R:\MDT0739_Monastery Rd_Working Ph 3&4 Drawings\DCI\Phase 4\MDT0739RM0001.dwg



LEGEND:

- PROPOSED CONCRETE ISLAND
- PROPOSED RED COLOURED TACTILE
- PROPOSED BUFF COLOURED TACTILE
- PROPOSED ROUNDABOUT OVERRUN AREA
- PROPOSED CONCRETE FOOTWAY
- PROPOSED BLOCK PAVING
- PROPOSED SMA CYCLEWAY
- EXISTING LANDSCAPING
- PROPOSED GRASSED AREA
- PROPOSED KERB
- VISIBILITY SPLAY
- EXISTING FOOTWAY EDGE
- SURVEY STATION

Ordnance Survey Ireland Licence No. EN 0005014
© Ordnance Survey Ireland/Government of Ireland

Client
E. Taffee B.E., B.A., M.I.E.I., C. Eng.
DIRECTOR OF LAND USE, PLANNING & TRANSPORTATION



J. Mc Loughlin B.E., C. Eng., M.I.E.I., MBA.
SENIOR ENGINEER

General Notes

- (i) This drawing is the property of RPS Consulting Engineers, it is a confidential document and must not be copied, used, or its content divulged without prior written consent.
- (ii) All Levels refer to Ordnance Survey Datum, Main Head.
- (iii) DO NOT SCALE, use figured dimensions only, if in doubt ask Existing Services.
- (iv) Any information concerning the location of existing services indicated on this drawing is intended for general guidance only. It shall be the responsibility of the contractor to determine and verify the exact horizontal and vertical alignment of all cables, pipes, etc. (both underground and overhead) before work commences.
- (v) Hard copies, dwf and pdf will form a controlled issue of the drawing. All other formats (dwg etc) are deemed to be an uncontrolled issue and any work carried out based on these files is at the recipients own risk. RPS will not accept any responsibility for any errors arising from the use of these files, either by human error by the recipient, listing of the un-dimensioned measurements, compatibility with the recipients software, and any errors arising when these files are used to aid the recipients drawing production, or setting out on site.

No.	Date	By	Amendment / Issue	App
A01	APR '18	[Signature]	ISSUE FOR INFORMATION	[Signature]

RPS
West Pier
Business Campus
Dun Laoghaire
Co Dublin

T +353 1 4882900
F +353 1 2835676
W www.rpsgroup.com/ireland
E ireland@rpsgroup.com

Drawn LK	Project	MONASTERY ROAD IMPROVEMENT SCHEME PHASE 4 & PHASE 4 EXTENSION		
Checked COF	Approved MN	SECTION 38 Drawing		
Date MAY 2018	Title	SHEET 4 OF 4		
Scale 1:250 @ A1 1:500 @ A3	Job No. MDT0739	File Ref. MDT0739RM0004.dwg	Drg. No. S38-4	Rev. A01

R:\MDT0739_Monastery Rd Working Ph 38.0 Drawings\DCI\Phase 4\MDT0739CA0001.dwg