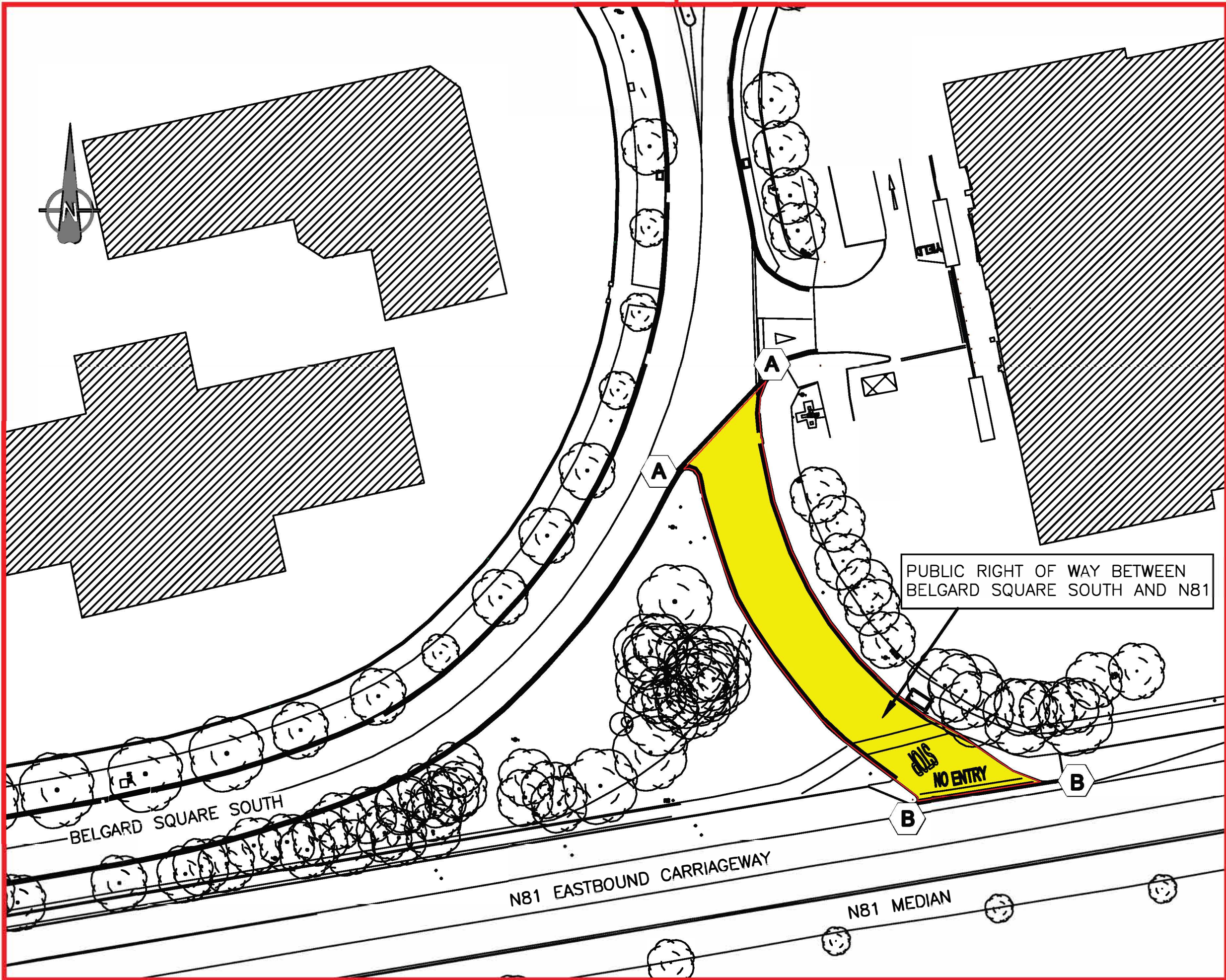
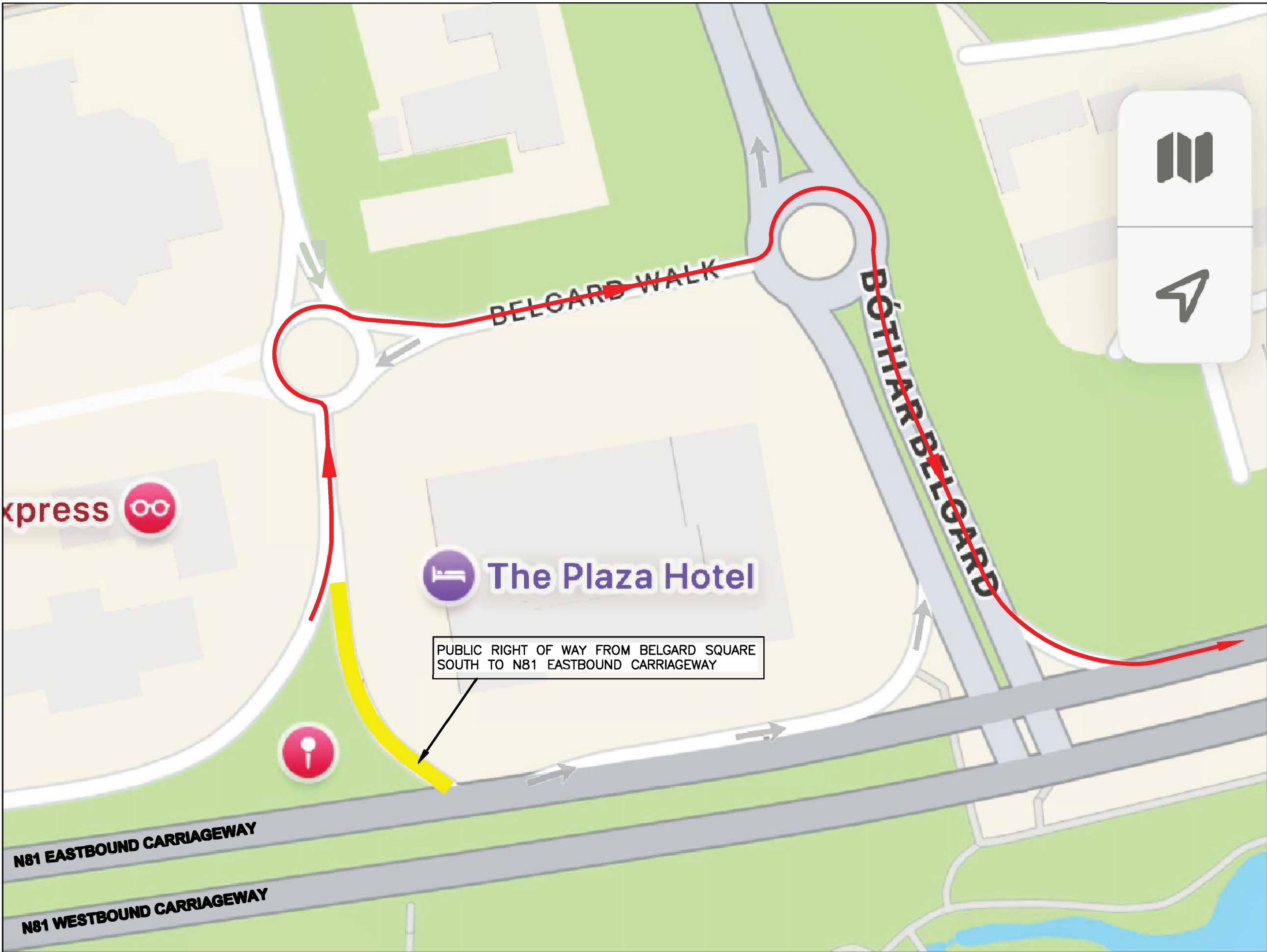


LOCATION MAP



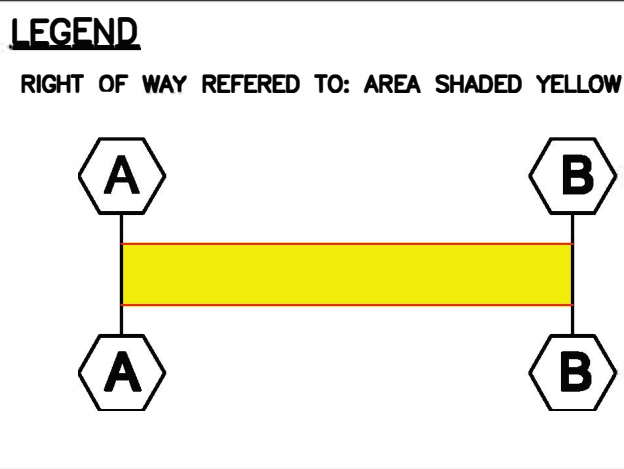
MAP SHOWING PUBLIC RIGHT OF WAY PROPOSED FOR EXTINGUISHMENT BETWEEN BELGARD SQUARE SOUTH AND N81



ALTERNATIVE ROUTE (IN RED) ASSOCIATED WITH EXTINGUISHMENT OF PUBLIC RIGHT OF WAY
DISTANCE = 370m

NOTES
NOTE: THESE NOTES APPLY EXCEPT WHERE OTHERWISE NOTED ON THE DRAWING OR IN THE SPECIFICATION
1. DO NOT SCALE, USE GIVEN DIMENSIONS

THE COPYRIGHT OF THIS DRAWING IS THE PROPERTY OF CARROLL & BROWNE CONSULTANTS AND THE DRAWING MAY NOT BE REPRODUCED IN WHOLE OR IN PART IN ANY FORM WHETHER BY PHOTOGRAPH, PHOTOCOPYING OR REPRODUCTION AS A THREE DIMENSIONAL ARTICLE WITHOUT THE WRITTEN PERMISSION OF CARROLL & BROWNE CONSULTANTS



REV.	DATE	DESCRIPTION	APPR.
C	17/12/25	FIGURES AMENDED	PC
B	17/12/25	PUBLIC CONSULTATION ISSUE	PC
A	10/12/25	DRAFT PUBLIC CONSULTATION ISSUE	PC

ORIGINAL DRAWING SIZE : 594 x 841 – A1

COMHAIRLE CONTAE ATHA CLIATH THEAS
SOUTH DUBLIN COUNTY COUNCIL
ROADS DEPARTMENT
SDCC
Comhairle Contae South Dublin
Átha Cliath Theas County Council
Mr. Eoin Burke
DIRECTOR OF PLANNING & TRANSPORT



NATIONAL TRANSPORT
AUTHORITY



Carroll & Browne Consultants
Design and Management

10 The Square,
Kilcock,
Co. Kildare.

Tel: +353-(0)1-460-2977

Email: info@carrollbrowne.com

DRAWN	PC	JOB TITLE	BELGARD SQUARE SOUTH BUS LAYOVER FACILITY
CHECKED	GB	DRAWING TITLE	EXTINGUISHMENT OF PUBLIC RIGHT OF WAY
APPROVED	GB		
SCALE	NTS	JOB NO.	1792
DATE	09/12/2025	DRAWING NO.	301
		STATUS	CONSULTATION
		REV.	C