

















Director: Teresa Walsh

Senior Engineer:
Andrew O'Mullane

NOTES

- [illegible]

LEGEND

- | STREET FEATURES | STAINLESS STEEL CYCLE RACKING BEDDED INTO CONCRETE FOOTING |
|---|--|
|  | EXISTING CARPARKWAY |
|  | PROPOSED PAISED CROSSING RAMPS |
|  | EXISTING PUBLIC LIGHTING |
|  | PROPOSED PUBLIC BENCH |
|  | PROPOSED TRAFFIC SIGN POLE |
|  | PROPOSED ROLLERS |
|  | SPTS SCHOOL ZONE TRAFFIC SIGNS |
|  | RUB-RAUB TYPE 2 RUBRA CROSSING SPONGE IN RETENTION SOCIET |
|  | PROPOSED SOLID CONNECTION |
|  | PROPOSED RIED PACTLE PAVING |
|  | EXISTING TREE TO BE RETAINED |
|  | EXISTING TREE TO BE REMOVED |
|  | PROPOSED STREET TREE |
|  | PROPOSED VEGETATION/GRASS |
|  | EXISTING VEGETATION/GRASS |
|  | FOOTPATH TO BE REMOVED (REPLACED WITH VEGETATION/GRASS) |

| | | |
|----------|------------------|----------|
| | | |
| A | S38 CONSULTATION | 16/06/25 |
| / | DRAFT | 09/06/25 |
| Revision | Description | Date |

Project: **St. Killian's JNS Safe School Zone Works**

GENERAL ARRANGEMENT PLAN

| | | | |
|--------------|-----|-----------------|------------------|
| Drawn by: | RS | O.S. Reference: | 3327-16, 3327-17 |
| Survived by: | TBD | Scale: | 1:500@A3 |
| Checked: | AOM | Date: | 16/06/2025 |

SDCC_SSZ_SKJNS_00