

LUCAN DEMENSE PARK ENTRANCE
LANDSCAPE DESIGN REPORT

APR 2024

CONTENTS

- 01 **Site Location**
- 02 **Site Context**
- 03 **Inspiration & Ideas**
- 04 **Landscape Plans**
- 05 **Materials**

01 SITE LOCATION

The site is located within walking distance from Lucan Village, at the Sluice Carpark, in close proximity to the River Liffey.



02 SITE CONTEXT

The current park access to the Lucan Demense Park consists of a steep tarmac path from the carpark to the riverside pathway.

The proposal is to replace this path with an accessible timber boardwalk to enable better access to Lucan Demense.

The existing trees & vegetation are being retained as part of the proposal.

The boardwalk will compliment current proposals underway in the car park area, immediately external to the entrance.



03 INSPIRATION & IDEAS

The inspiration for this boardwalk is derived from similar projects in Ireland such as Avondale Tree Top Walk pictured below.



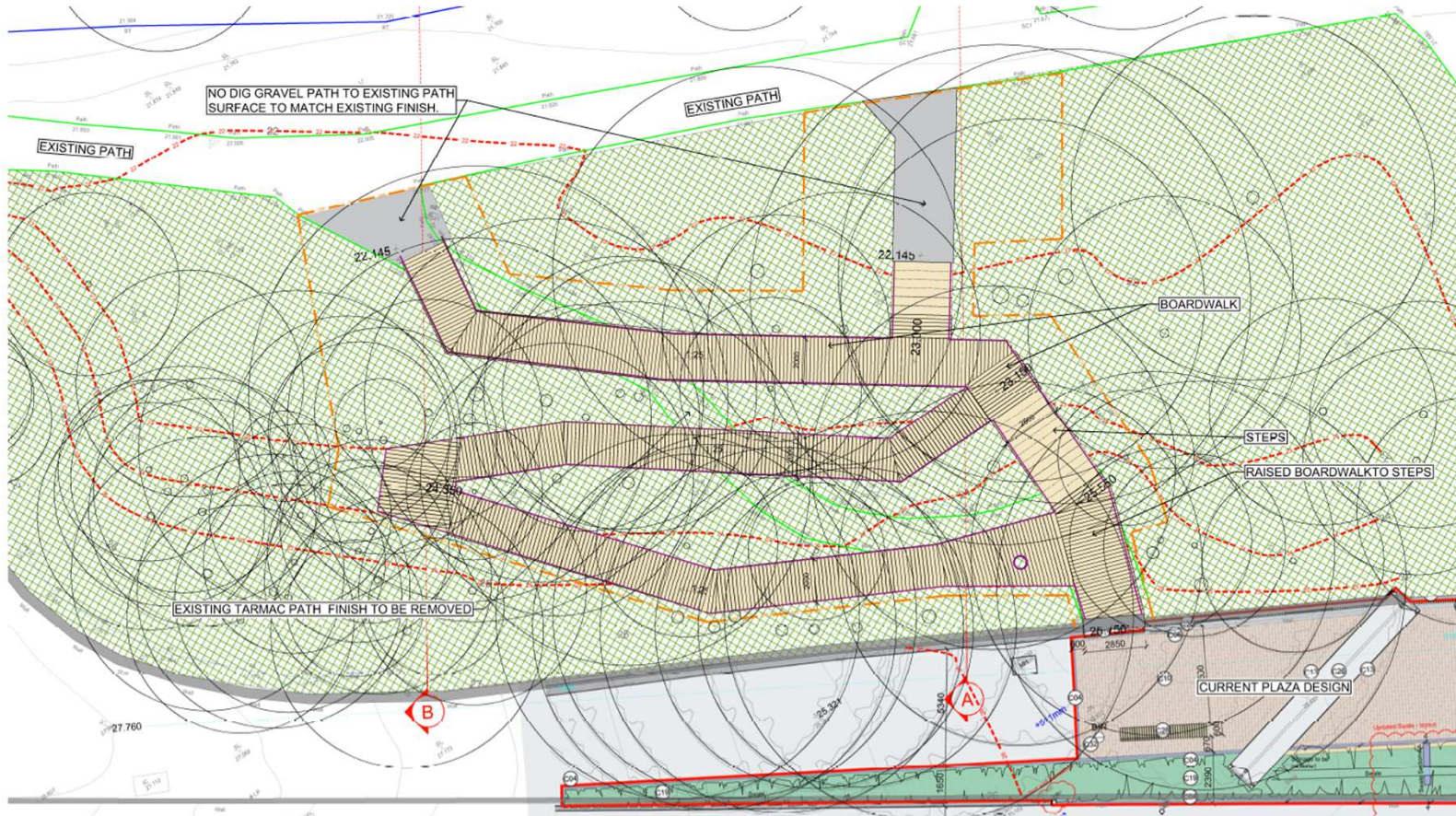
04 LANDSCAPE PLANS

LANDSCAPE MASTERPLAN & SECTIONS

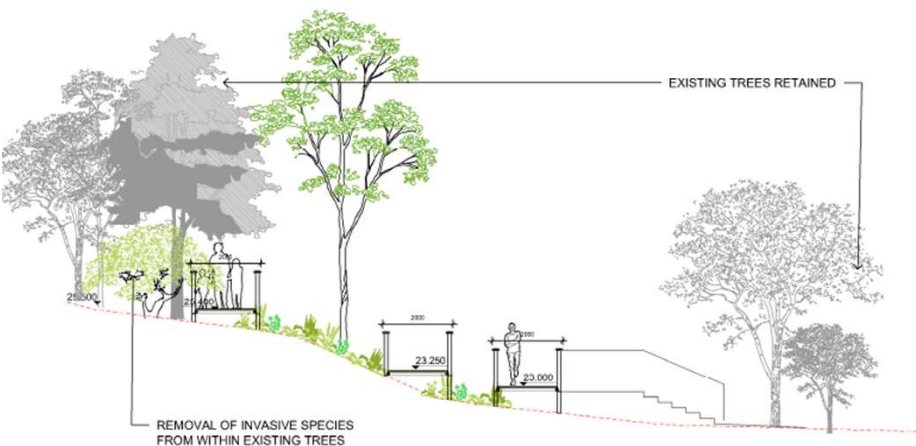
LANDSCAPE MASTERPLAN

Site Layout

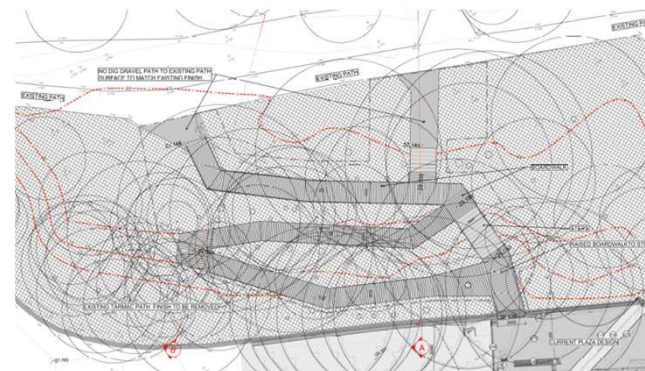
The proposed boardwalk from the plaza to the existing river side path. An accessible and stepped route is provided for along with opportunities to rest at level platforms.



LANDSCAPE SECTIONS



A SECTION A
1:100@A1

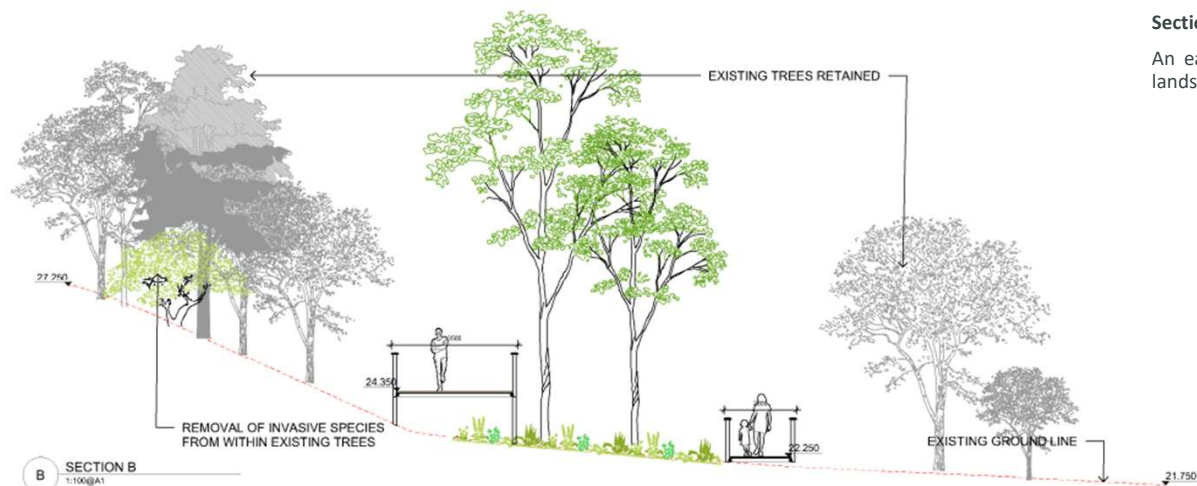


Section A

An east-west illustration of proposed landscape

Section B


An east-west illustration of proposed landscape



B SECTION B
1:100@A1

05 MATERIALS

TIMBER, STEEL & STAINLESS MESH



CUNNANE STRATTON REYNOLDS
LAND PLANNING & DESIGN
Dublin, Cork & Galway
Gainsboro House,
24 Suffolk Street,
Dublin 2, D02 KF65

CUNNANE STRATTON REYNOLDS
LAND PLANNING & DESIGN