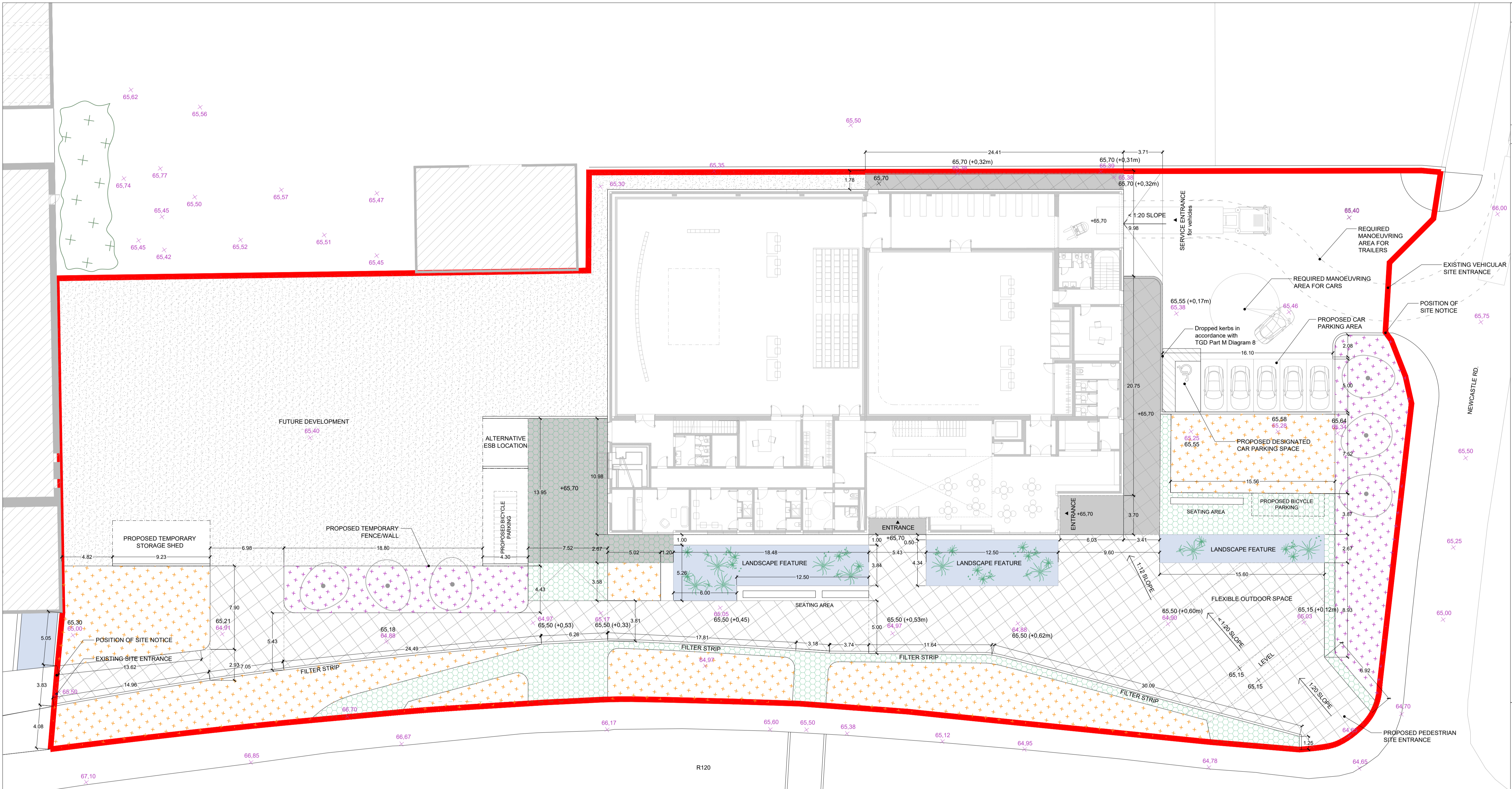


NOTES

DO NOT SCALE - USE FIGURED DIMENSIONS ONLY.  
 ALL DIMENSIONS TO BE CHECKED ON SITE PRIOR TO CONSTRUCTION AND ANY DISCREPANCIES TO BE HIGHLIGHTED BY CONTRACTOR.  
 THIS DRAWING IS TO BE READ IN CONJUNCTION WITH ALL RELEVANT SPECIFICATIONS AND DRAWINGS.  
 ALL LEVELS ARE TO FINISHED LEVELS UNLESS OTHERWISE INDICATED.  
 ALL SETTING OUT AND DIMENSIONS TO BE AGREED ON SITE BASED ON CONSTRUCTION DRAWINGS.

- LEGEND
- Intervention Area
  - +65.70m Level Area
  - 00.30 → Proposed Level  
00.00 → Existing Level
  - Proposed Landscape Feature - Area to be considered for attenuation following SUDS study
  - Paving 01: Silver Granite/Concrete Paving
  - Paving 02: Silver Granite Setts
  - Proposed Gravel Surface
  - Green Area - Proposed Planting 01
  - Green Area - Proposed Planting 02



**Proposed Landscape Plan**  
 Scale 1:200

Rev.	Date	Description	By

**SFA42**  
 ARCHITECTS

Ballalease North, Donabate  
 DUBLIN K36 HP22 Ireland  
 T: +353 1 8436 937    stephen@sfa42.ie

Katrina Vastira Kyrkogata 8  
 116 25 STOCKHOLM Sweden  
 T: +46 738 42 46 67    johan@sfa42.ie

www.sfa42.ie

Client:  
 SOUTH DUBLIN COUNTY COUNCIL

Project:  
**12th LOCK STUDIOS**

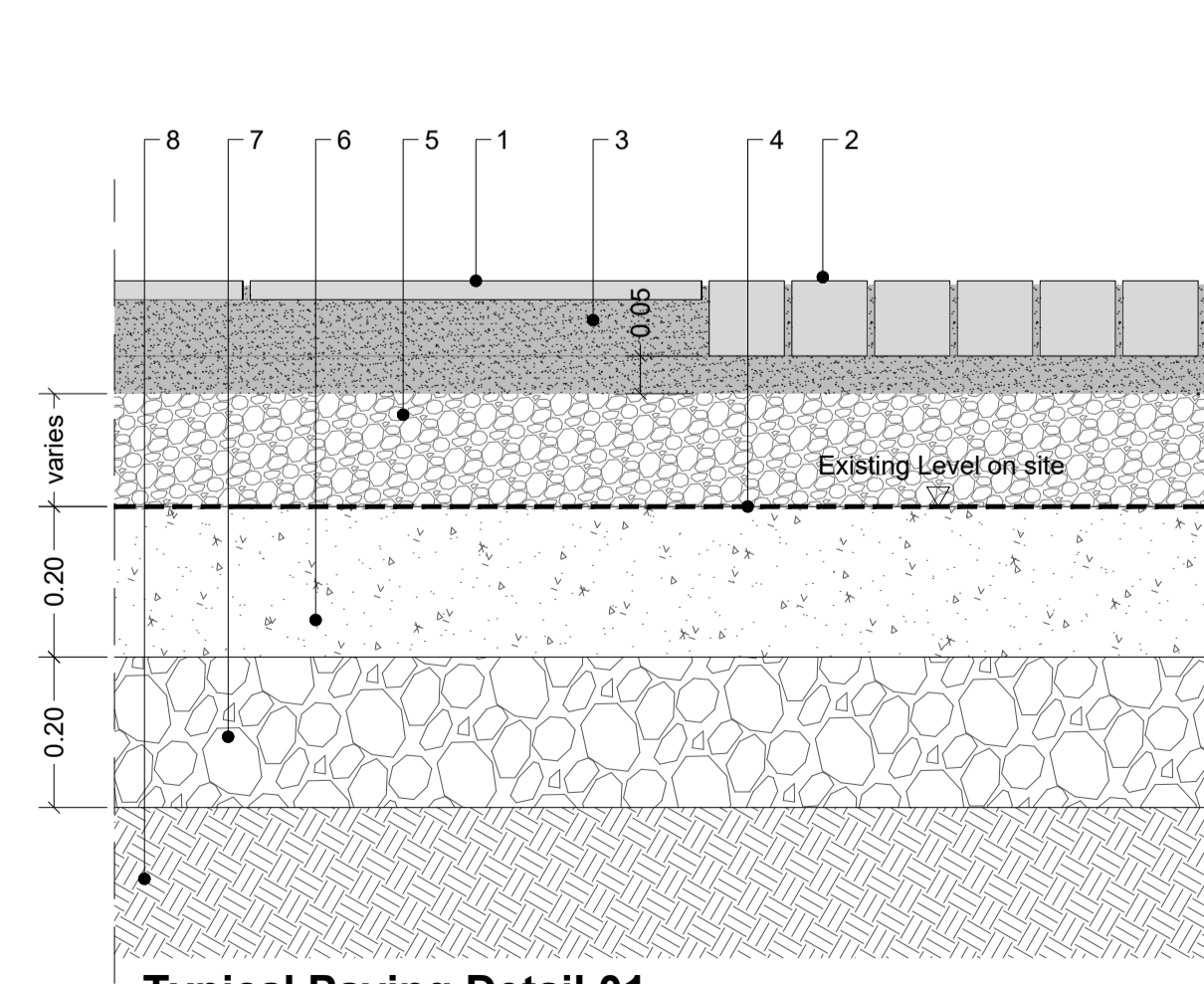
Drawing no.  
**A-140**

Drawing Title:  
**Proposed Landscape Plan**

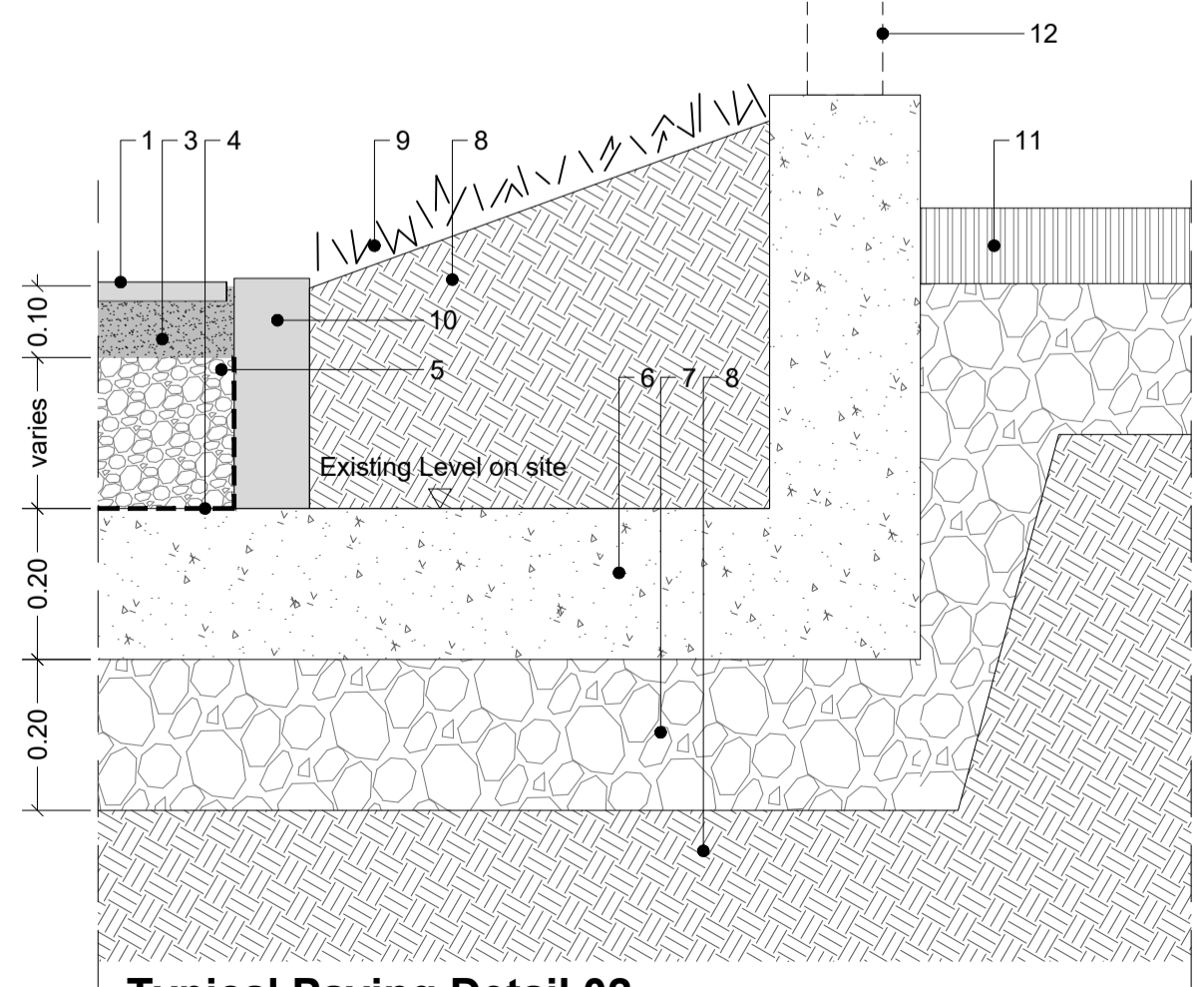
Drawing Status:  
 PLANNING APPLICATION

Drawn by: ML    Checked by: SF    Approved by: SF

Scale: 1:200 @ A1    Date: 26/02/24  
 1:400 @ A3



**Typical Paving Detail 01**  
 Scale 1:10



**Typical Paving Detail 02**  
 Scale 1:10

1. Paving 01
2. Paving 02
3. Sand Bedding
4. Optional geotextile
5. Porous/permeable base aggregate
6. Existing Concrete Screed / Boundary Wall
7. Granular sub-base aggregate
8. Subgrade material
9. Grass
10. Curb/edge restraint with cut-outs for overflow drainage
11. Existing Pavement
12. Existing Fence to be removed