



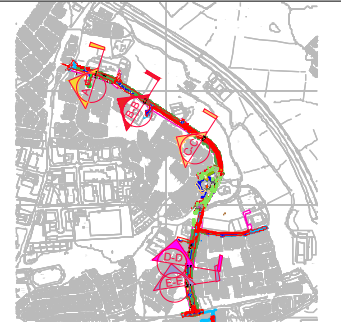
Director:

Mick Mulhern

Senior Engineer:

Michael McAdam

Key Plan



- EXISTING KERB TO BE MAINTAINED
- EXISTING KERB TO BE REMOVED
- NEW KERB TO BE CONSTRUCTED
- DROP KERB/KERB CUT FOR CYCLE EGRESS
- RAISED CYCLE TRACK
- MANDATORY CYCLE LANE
- RAISED CROSSING RAMPS
- BUS STOP
- BUS STOP ISLAND
- EXISTING FOOTPATH
- FOOTPATH TO BE REMOVED
- PROPOSED FOOTPATH
- EXISTING FOOTPATH TO BE RESURFACED INTO CYCLE LANE
- CARRIAGEWAY
- EXISTING VEGETATION/GRASS
- VEGETATION/GRASS
- PROPOSED PENCIL BOLLARDS
- PROPOSED TRAFFIC SIGNAL POLE
- CYCLE RAMP
- RED TACTILE PAVING
- YELLOW TACTILE PAVING
- TRAMLINE AND LADDER TACTILE PAVING
- EXISTING TREE TO BE RETAINED
- EXISTING TREE TO BE REMOVED
- PROPOSED STREET TREE

Revision	Description	Date
0	Issue for Section 38	12/05/23

Location:

Castletymon Road

Drawing Title:

**Active Travel Scheme
Section 38 Road Sections**

Drawn by:

AG

O.S. Reference:

N/A

Surveyed by:

Murphy Geospatial

Scale:

NTS

Checked:

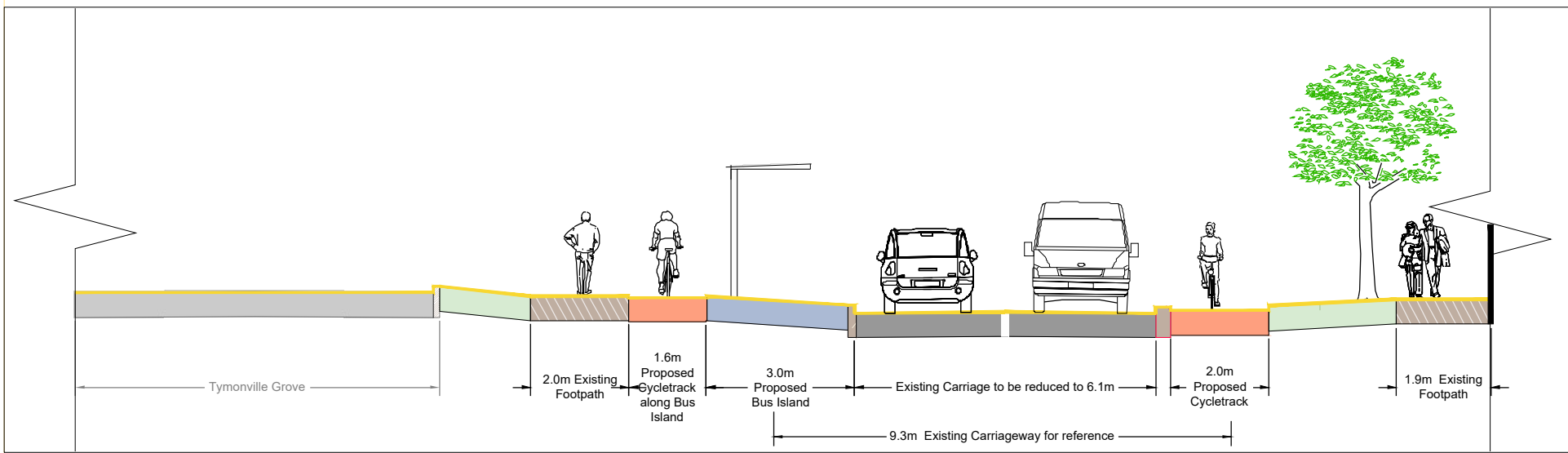
MMc

Date:

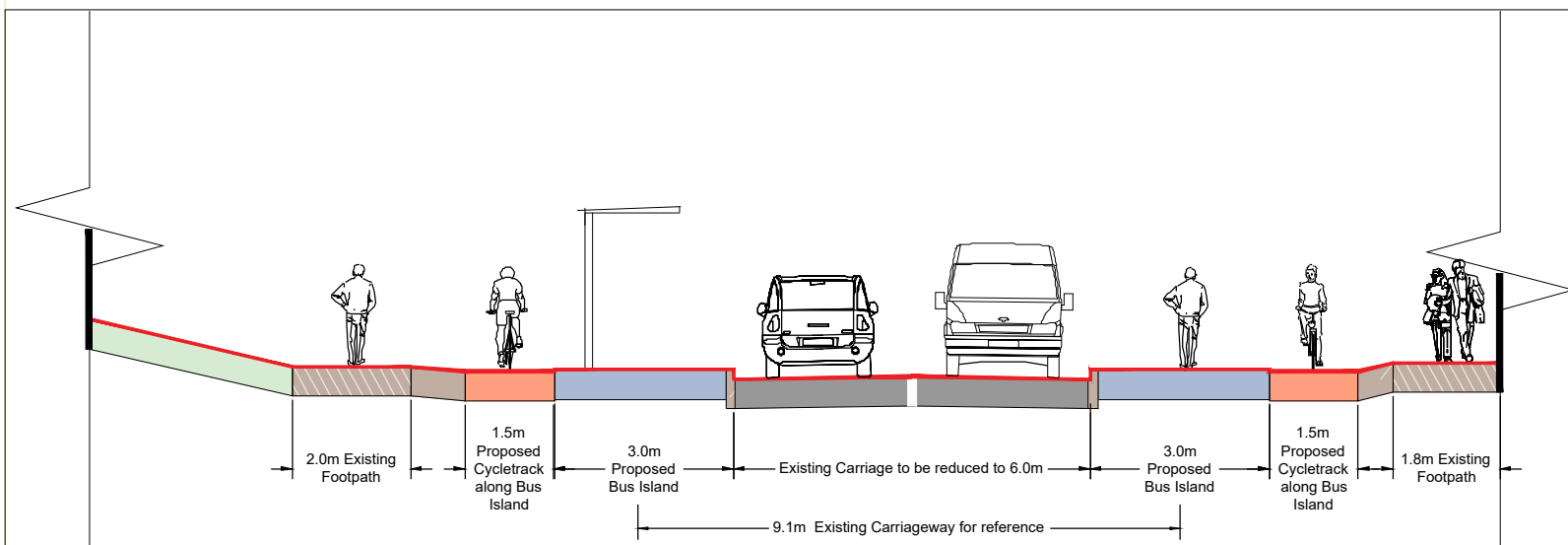
12/05/2023

Drawing Number:

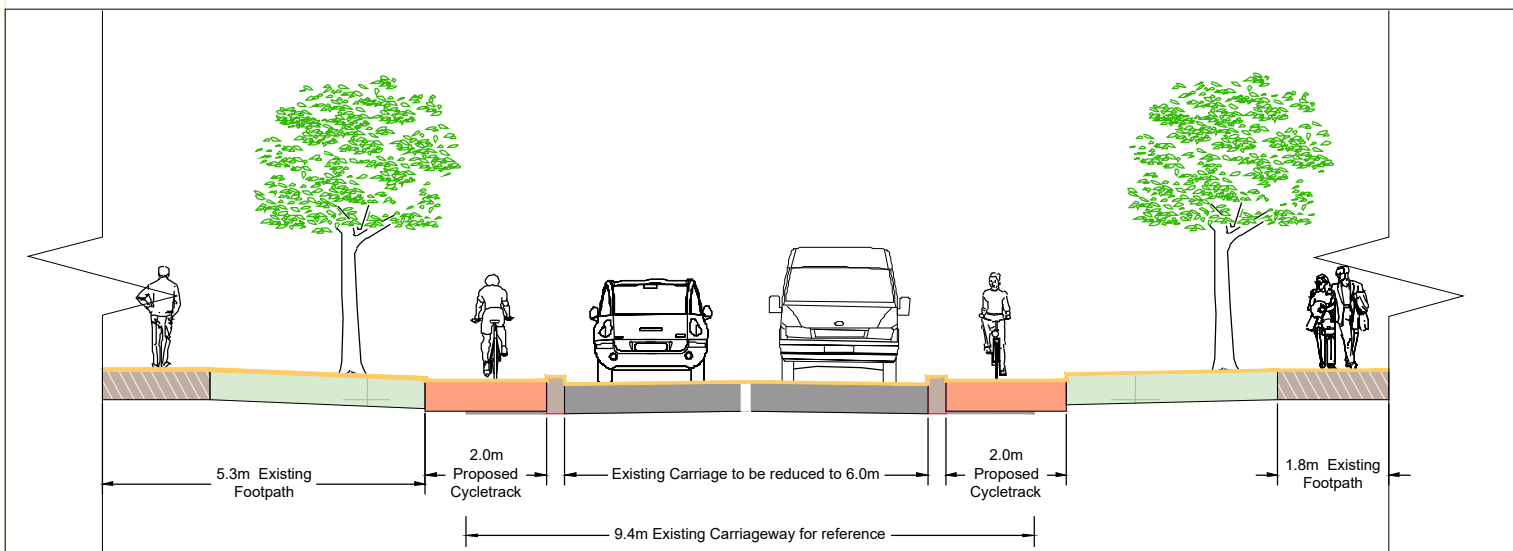
SDCC-AT-Castletymon-S101



Section A-A: Castletymon Road, Near Tymonville Road



Section B-B: Castletymon Road, near Tymon N Road



Section C-C: Castletymon Road, north of Tymon Lane



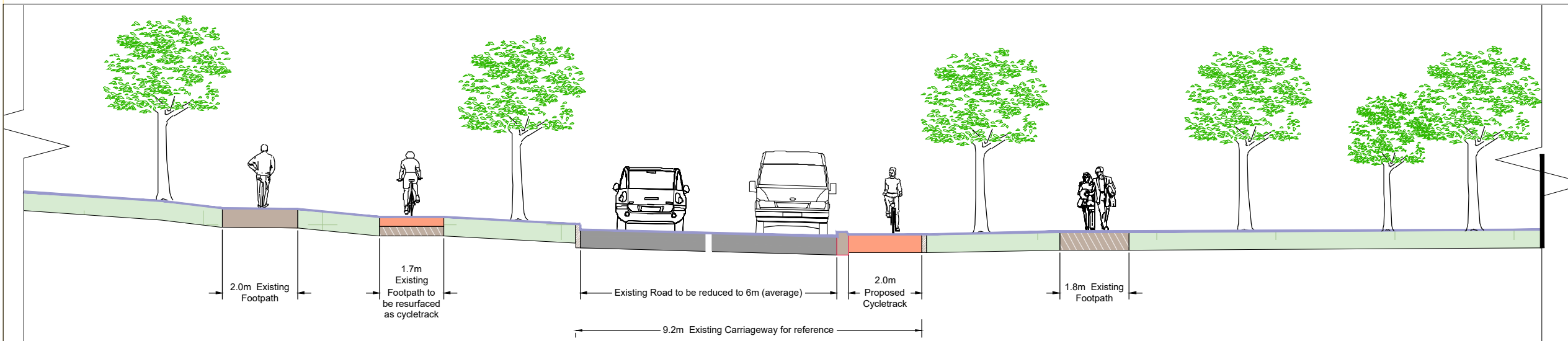
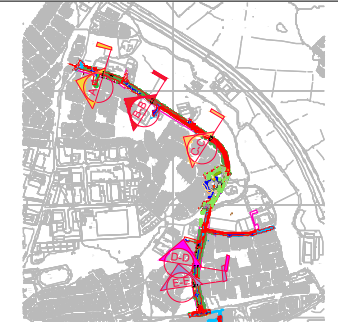
Director:

Mick Mulhern

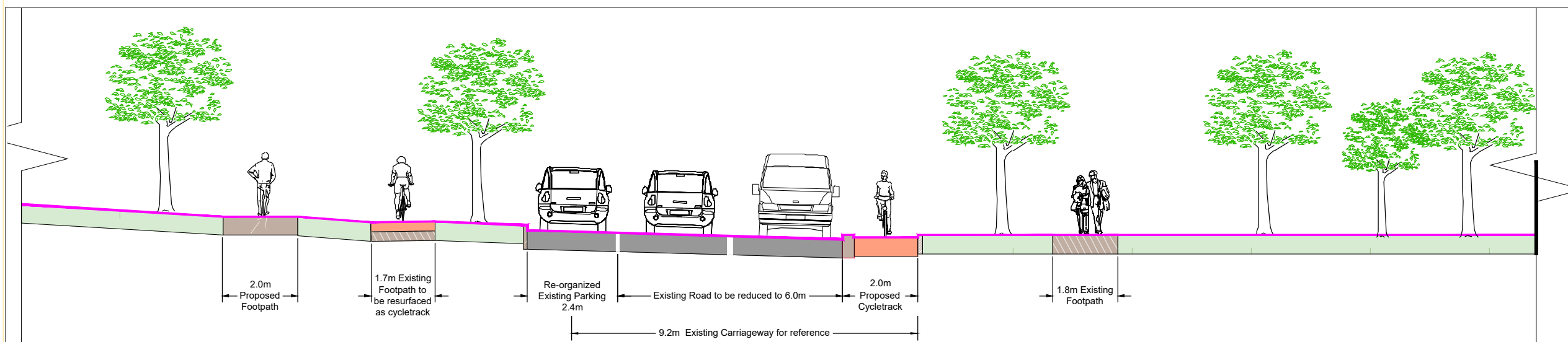
Senior Engineer:

Michael McAdam

Key Plan



Section D-D: Castletymon Road, south of St. Aengus' Church



Section E-E: Castletymon Road, near Balrothery Estate

- EXISTING KERB TO BE MAINTAINED
- EXISTING KERB TO BE REMOVED
- NEW KERB TO BE CONSTRUCTED
- DROP KERB/KERB CUT FOR CYCLE EGRESS
- RAISED CYCLE TRACK
- MANDATORY CYCLE LANE
- RAISED CROSSING RAMPS
- BUS STOP
- BUS STOP ISLAND
- EXISTING FOOTPATH
- FOOTPATH TO BE REMOVED
- PROPOSED FOOTPATH
- EXISTING FOOTPATH TO BE RESURFACED INTO CYCLE LANE
- CARRIAGEWAY
- EXISTING VEGETATION/GRASS
- VEGETATION/GRASS
- PROPOSED PENCIL BOLLARDS
- PROPOSED TRAFFIC SIGNAL POLE
- CYCLE RAMP
- RED TACTILE PAVING
- YELLOW TACTILE PAVING
- TRAMLIN AND LADDER TACTILE PAVING
- EXISTING TREE TO BE RETAINED
- EXISTING TREE TO BE REMOVED
- PROPOSED STREET TREE

Revision	Description	Date
0	Issue for Section 38	12/05/23

Location:

Castletymon Road

Drawing Title:

**Active Travel Scheme
Section 38 Road Sections**

Drawn by:

AG

O.S. Reference:

N/A

Surveyed by:

Murphy Geospatial

Scale:

NTS

Checked:

MMc

Date:

12/05/2023

Drawing Number:

SDCC-AT-Castletymon-S102