

\\global\europa\dublin\jobs\284940\284940-004 - Internal\4-02 Drawings\4-02-16 Transportation\Section 38\284940-ARUP-ZZ-ZZ-DR-CH-0001 to 0019_P04.dwg

Disclaimer

a. © South Dublin County Council (SDCC) 2022. This drawing is confidential and the copyright in it is owned by SDCC. This drawing must not be either loaned, copied or otherwise reproduced in whole or in part or used for any purpose without the prior permission of SDCC.

b. This drawing is to be used for the design element identified in the titleblock. Other information shown is to be considered indicative only. The drawing is to be read in conjunction with all other relevant design drawings.

c. O.S. data used for plans are printed under © Ordnance Survey Ireland Government of Ireland. All rights reserved. Licence Number EN0002822 (Arup). All elevations are in metres and relate to OS Geoid Model (OSGM15) Mean Head. All Co-ordinates are in Irish Transverse Mercator Grid (ITM) as defined by OSI active local GPS station.

d. Information concerning the position of apparatus where shown on this drawing is based on drawings supplied by the utility owners and/or the utility works contractor, whilst every care has been taken in the preparation of this drawing, positions should be taken as approximate and are intended for general guidance only and no representation is made by SDCC as to the accuracy, completeness, sufficiency or otherwise of this drawing and the position of the apparatus. The information contained herein does not purport to be comprehensive or final as the apparatus is subject to being altered and/or superseded. Recipients should not rely on this information. Any liabilities are hereby expressly disclaimed.

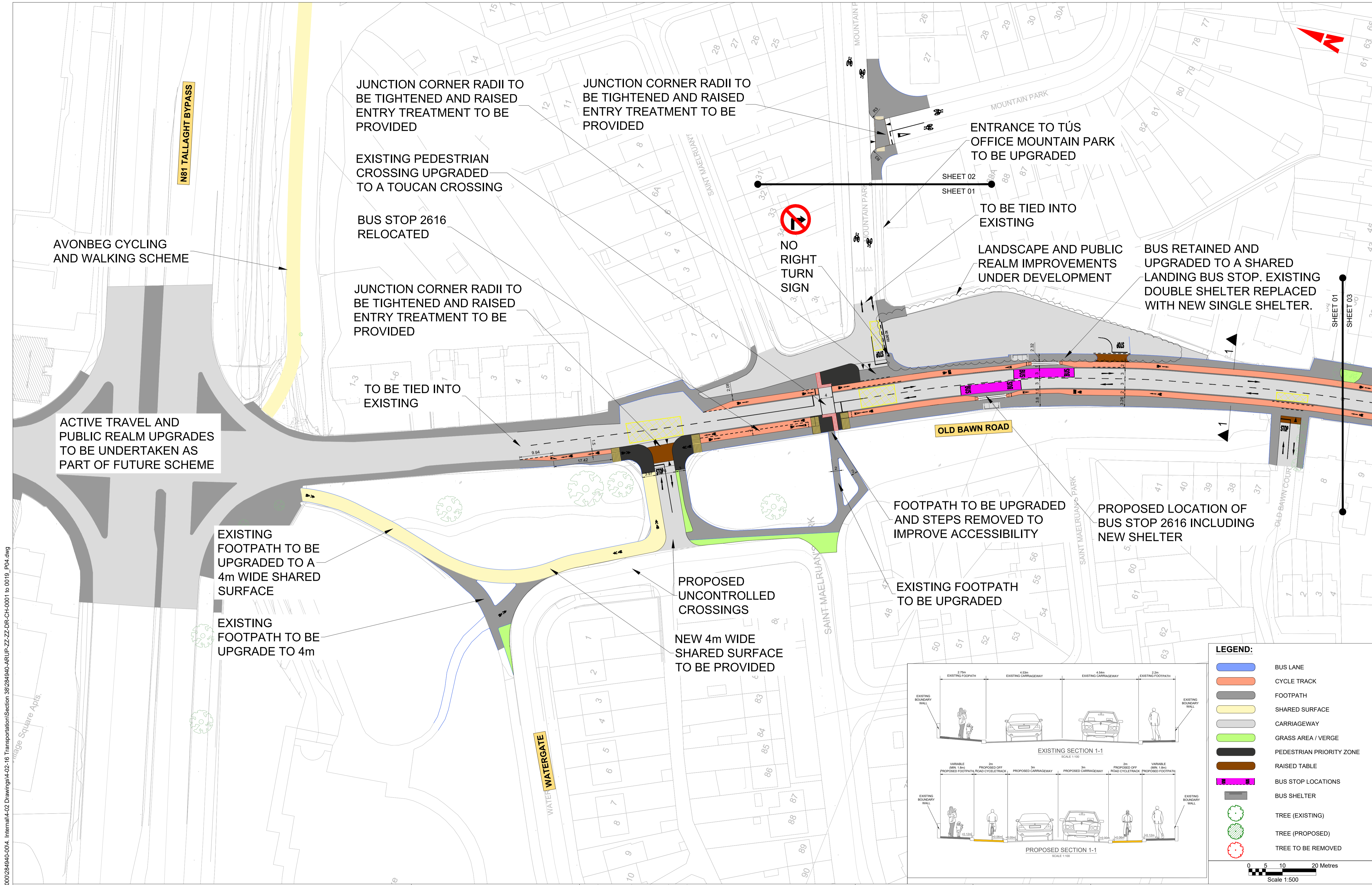
e. The information contained herein has been provided by SDCC but does not purport to be comprehensive or final. Recipients should not rely on the information. Neither SDCC nor any of its directors, officers, employees, agents, stakeholders or advisers make any representation or warranty as to, or accept any liability or responsibility in relation to, the adequacy, accuracy, reasonableness or completeness of the information provided as part of this document or any matter on which the information is based (including but not limited to loss or damage arising as a result of reliance by recipients on the information or any part of it). Any liabilities are hereby expressly disclaimed.

Rev	Date	Drn	Chk'd	App'd	Description
P01	01/12/22	JR	AM	DC	ISSUE FOR REVIEW
P02	27/01/23	JR	AM	DC	ISSUE FOR REVIEW
P03	05/04/23	JR	AM	DC	ISSUE FOR REVIEW
P04	17/04/23	JR	AM	DC	ISSUE FOR NTA APPROVAL

Client		Engineering Designer	
Date	Scale	Drawn	Checked
17/04/2023	@ A1 @ A3	JR	AM
Project Code	Originator Code	QMS Code	Approved
284940-00	ARUP	284940-00	DC

Programme Title			
OLDBAWN TO BALLYBODEN ACTIVE TRAVEL SCHEME			
Drawing Title			
OLDBAWN TO BALLYBODEN ACTIVE TRAVEL SCHEME - PHASE 1 GENERAL ARRANGEMENT KEYPLAN			
Drawing File Name	Sheet Number	Status	Rev
284940-ARUP-ZZ-ZZ-DR-CH-0000	00 of 00	A	P04

DO NOT SCALE USE FIGURED DIMENSIONS ONLY



N81 TALLAGHT BYPASS

JUNCTION CORNER RADII TO BE TIGHTENED AND RAISED ENTRY TREATMENT TO BE PROVIDED

JUNCTION CORNER RADII TO BE TIGHTENED AND RAISED ENTRY TREATMENT TO BE PROVIDED

EXISTING PEDESTRIAN CROSSING UPGRADED TO A TOUCAN CROSSING

BUS STOP 2616 RELOCATED

JUNCTION CORNER RADII TO BE TIGHTENED AND RAISED ENTRY TREATMENT TO BE PROVIDED

TO BE TIED INTO EXISTING

AVONBEG CYCLING AND WALKING SCHEME

ACTIVE TRAVEL AND PUBLIC REALM UPGRADES TO BE UNDERTAKEN AS PART OF FUTURE SCHEME

NO RIGHT TURN SIGN

ENTRANCE TO TUS OFFICE MOUNTAIN PARK TO BE UPGRADED

TO BE TIED INTO EXISTING

LANDSCAPE AND PUBLIC REALM IMPROVEMENTS UNDER DEVELOPMENT

BUS RETAINED AND UPGRADED TO A SHARED LANDING BUS STOP. EXISTING DOUBLE SHELTER REPLACED WITH NEW SINGLE SHELTER.

EXISTING FOOTPATH TO BE UPGRADED TO A 4m WIDE SHARED SURFACE

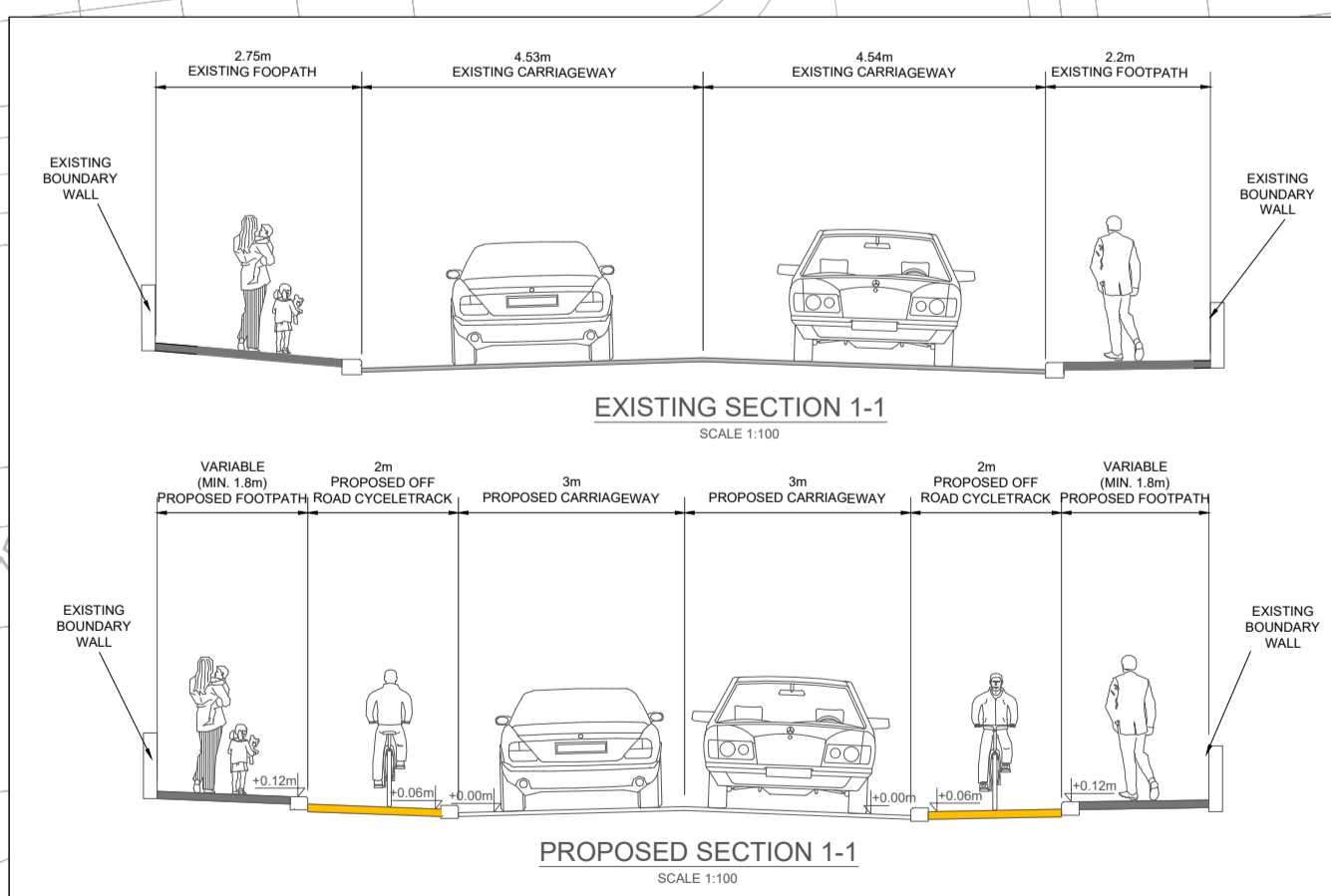
EXISTING FOOTPATH TO BE UPGRADE TO 4m

PROPOSED UNCONTROLLED CROSSINGS
NEW 4m WIDE SHARED SURFACE TO BE PROVIDED

FOOTPATH TO BE UPGRADED AND STEPS REMOVED TO IMPROVE ACCESSIBILITY

EXISTING FOOTPATH TO BE UPGRADED

PROPOSED LOCATION OF BUS STOP 2616 INCLUDING NEW SHELTER



LEGEND:

- BUS LANE
- CYCLE TRACK
- FOOTPATH
- SHARED SURFACE
- CARRIAGEWAY
- GRASS AREA / VERGE
- PEDESTRIAN PRIORITY ZONE
- RAISED TABLE
- BUS STOP LOCATIONS
- BUS SHELTER
- TREE (EXISTING)
- TREE (PROPOSED)
- TREE TO BE REMOVED

0 5 10 20 Metres
Scale 1:500

\\global\europa\dublin\jobs\284940\284940-004 - Internal\4-02 Drawings\4-02-16 Transportation\Section 38\284940-ARUP-ZZ-ZZ-DR-CH-0001 to 0019_P04.dwg

a. © South Dublin County Council (SDCC) 2022. This drawing is confidential and the copyright in it is owned by SDCC. This drawing must not be either loaned, copied or otherwise reproduced in whole or in part or used for any purpose without the prior permission of SDCC.

b. This drawing is to be used for the design element identified in the titlebox. Other information shown is to be considered indicative only. The drawing is to be read in conjunction with all other relevant design drawings.

c. O.S. data used for plans are printed under © Ordnance Survey Ireland Government of Ireland. All rights reserved. Licence Number EN0002822 (Arup). All elevations are in metres and relate to OSi Geoid Model (OSGM15) Mean Head. All Co-ordinates are in Irish Transverse Mercator Grid (ITM) as defined by OSI active local GPS station.

d. Information concerning the position of apparatus where shown on this drawing is based on drawings supplied by the utility owners and/or the utility works contractor, whilst every care has been taken in the preparation of this drawing, positions should be taken as approximate and are intended for general guidance only and no representation is made by SDCC as to the accuracy, completeness, sufficiency or otherwise of this drawing and the position of the apparatus. The information contained herein does not purport to be comprehensive or final as the apparatus is subject to being altered and/or superseded. Recipients should not rely on this information. Any liabilities are hereby expressly disclaimed.

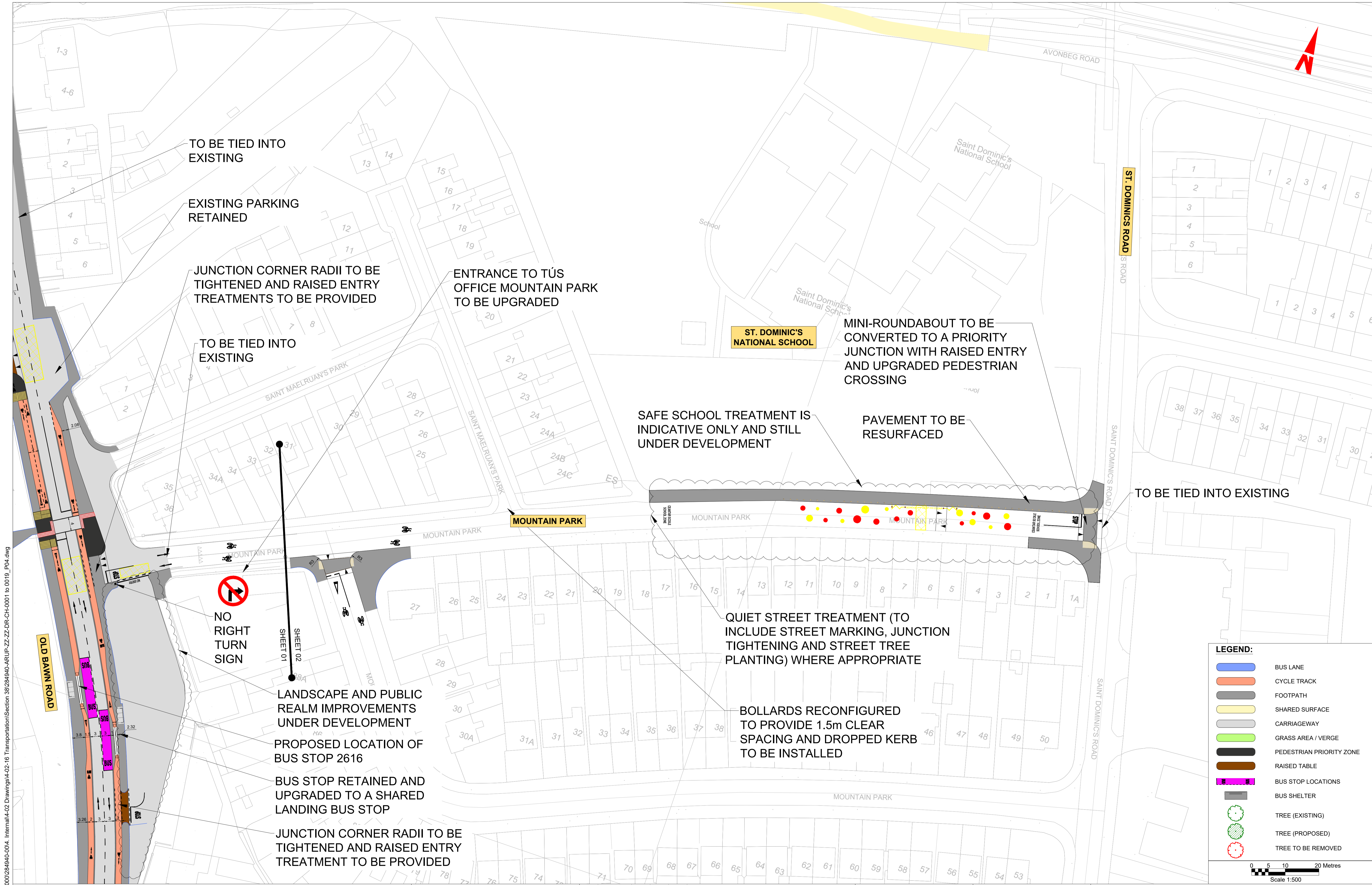
e. The information contained herein has been provided by SDCC but does not purport to be comprehensive or final. Recipients should not rely on the information. Neither SDCC nor any of its directors, officers, employees, agents, stakeholders or advisers make any representation or warranty as to, or accept any liability or responsibility in relation to, the adequacy, accuracy, reasonableness or completeness of the information provided as part of this document or any matter on which the information is based (including but not limited to loss or damage arising as a result of reliance by recipients on the information or any part of it). Any liabilities are hereby expressly disclaimed.

Rev	Date	Drn	Chk'd	App'd	Description
P01	01/12/22	JR	AM	DC	ISSUE FOR REVIEW
P02	03/02/23	JR	AM	DC	ISSUE FOR REVIEW
P03	05/04/23	JR	AM	DC	ISSUE FOR REVIEW
P04	17/04/23	JR	AM	DC	ISSUE FOR NTA APPROVAL

Client		Engineering Designer		Programme Title	
Comhairle Contae Átha Cliath Theas South Dublin County Council		ARUP		OLDBAWN TO BALLYBODEN ACTIVE TRAVEL SCHEME	
Date	Scale	Drawn	Checked	Approved	
17/04/2023	1:500 @ A1 1:1000 @ A3	JR	AM	DC	
Project Code	Originator Code	QMS Code			
284940-00	ARP	284940-00			

Drawing Title		Drawing File Name		Sheet Number		Status		Rev	
OLDBAWN TO BALLYBODEN ACTIVE TRAVEL SCHEME - PHASE 1 GENERAL ARRANGEMENT		284940-ARUP-ZZ-ZZ-DR-CH-0001		01 of 20		A		P04	

DO NOT SCALE USE FIGURED DIMENSIONS ONLY



\global\europa\dublin\Jobs\284940\02\284940-004 - Internal\4-02-16 Transportation\Section 38\284940-ARUP-ZZ-ZZ-DR-CH-0001 to 0019_P04.dwg
 \global\europa\dublin\Jobs\284940\02\284940-004 - Internal\4-02-16 Transportation\Section 38\284940-ARUP-ZZ-ZZ-DR-CH-0001 to 0019_P04.dwg
 \global\europa\dublin\Jobs\284940\02\284940-004 - Internal\4-02-16 Transportation\Section 38\284940-ARUP-ZZ-ZZ-DR-CH-0001 to 0019_P04.dwg

Disclaimers
 a. © South Dublin County Council (SDCC) 2022. This drawing is confidential and the copyright in it is owned by SDCC. This drawing must not be either loaned, copied or otherwise reproduced in whole or in part or used for any purpose without the prior permission of SDCC.
 b. This drawing is to be used for the design element identified in the titleblock. Other information shown is to be considered indicative only. The drawing is to be read in conjunction with all other relevant design drawings.
 c. O.S. data used for plans are printed under © Ordnance Survey Ireland Government of Ireland. All rights reserved. Licence Number EN0002822 (Arup). All elevations are in metres and relate to OSI Geoid Model (OSGM15) Mean Head. All Co-ordinates are in Irish

Transverse Mercator Grid (ITM) as defined by OSI active local GPS station.
 Information concerning the position of apparatus where shown on this drawing is based on drawings supplied by the utility owners and/or the utility works contractor, whilst every care has been taken in the preparation of this drawing, positions should be taken as approximate and are intended for general guidance only and no representation is made by SDCC as to the accuracy, completeness, sufficiency or otherwise of this drawing and the position of the apparatus. The information contained herein does not purport to be comprehensive or final as the apparatus is subject to being altered and/or superseded. Recipients should not rely on this information. Any liabilities are hereby expressly disclaimed.

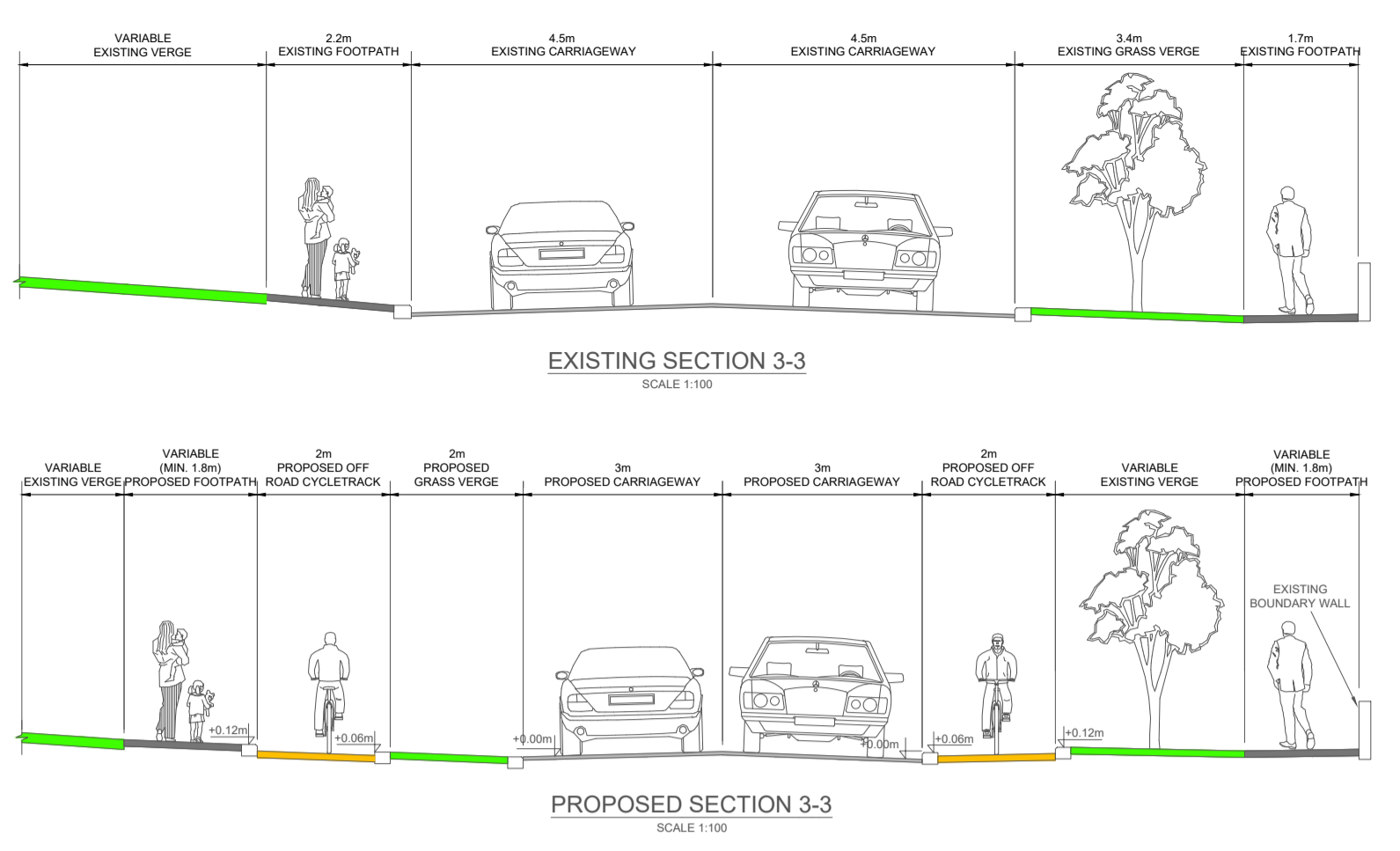
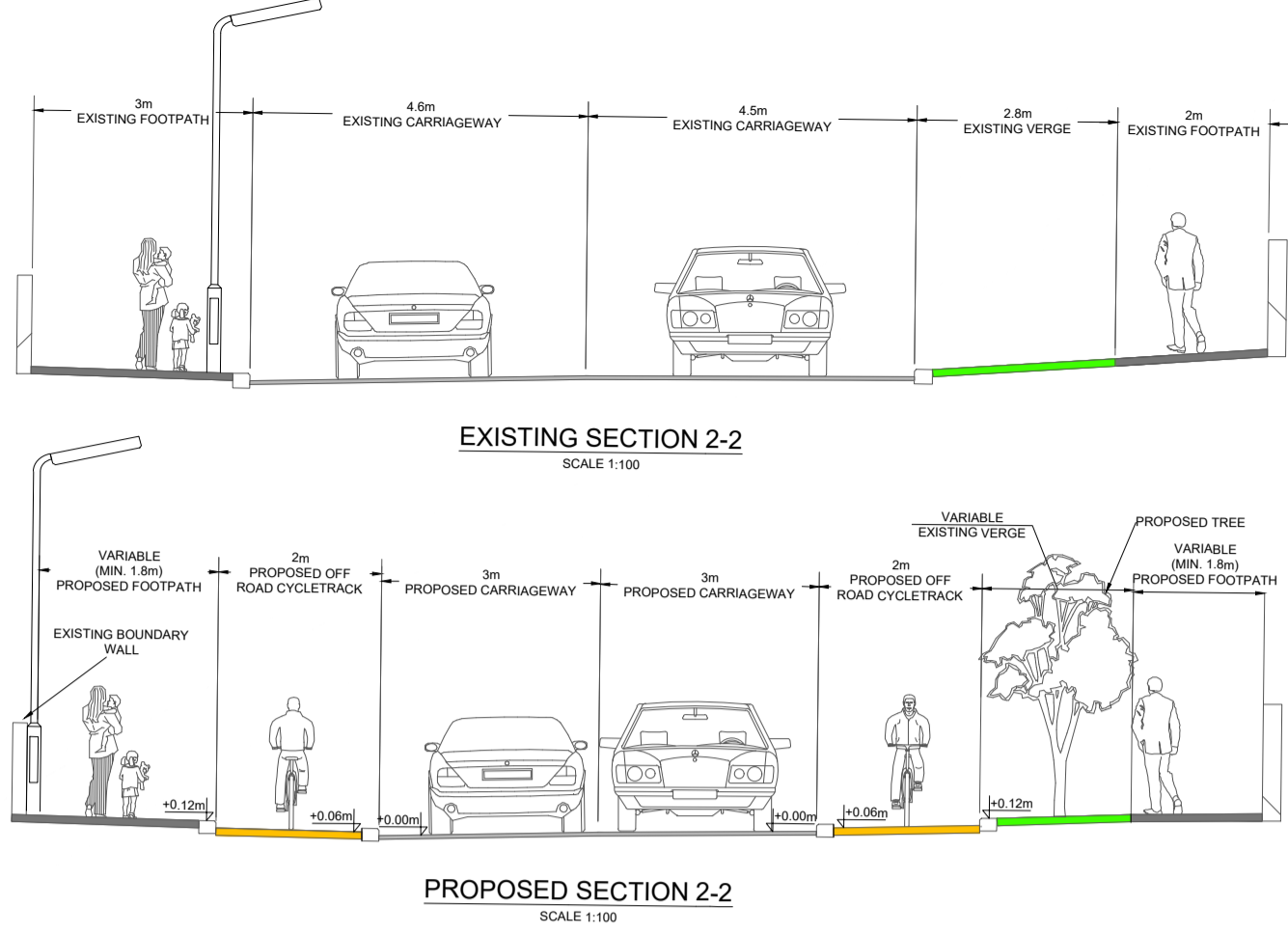
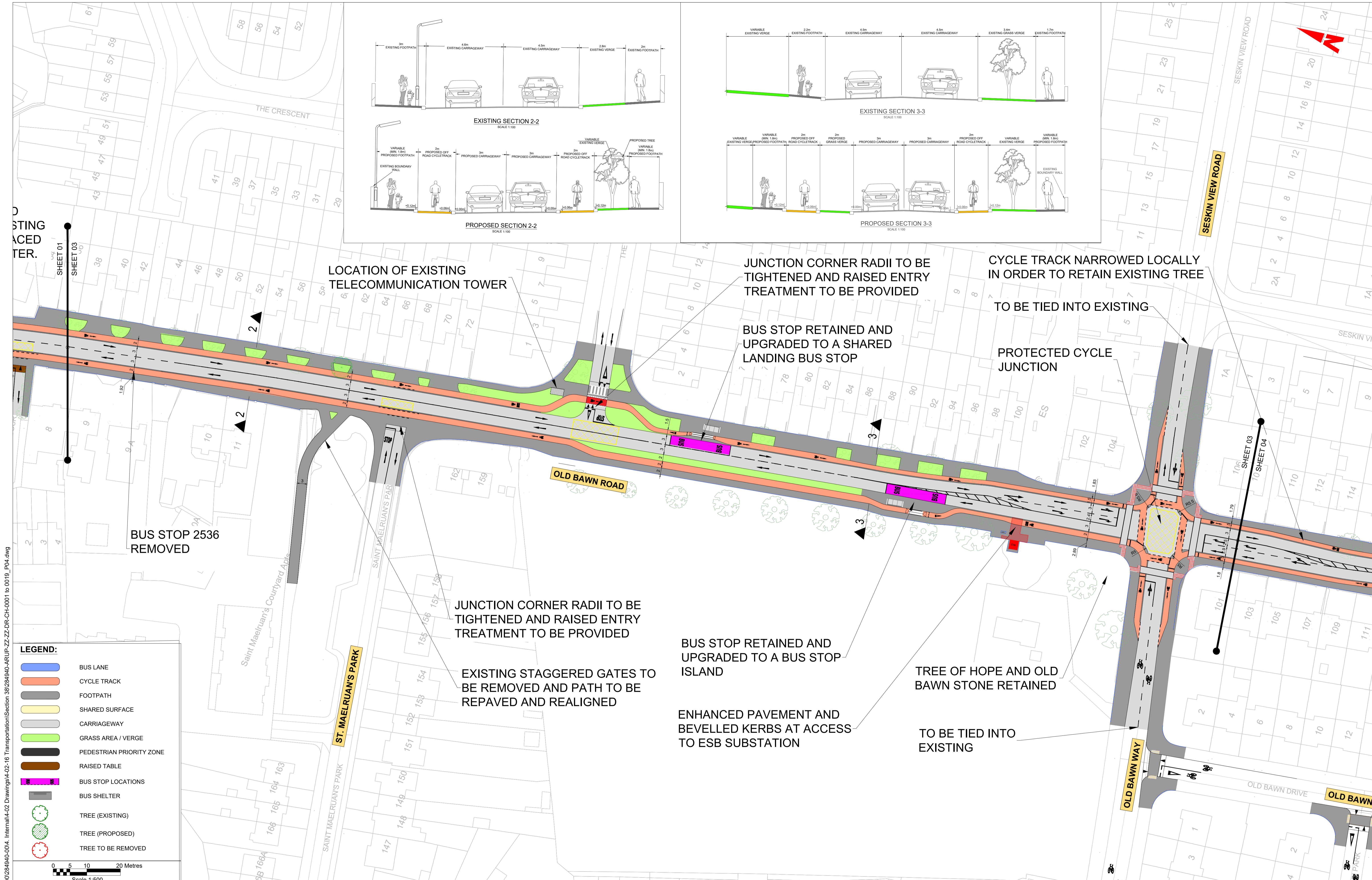
The information contained herein has been provided by SDCC but does not purport to be comprehensive or final. Recipients should not rely on the information. Neither SDCC nor any of its directors, officers, employees, agents, stakeholders or advisers make any representation or warranty as to, or accept any liability or responsibility in relation to, the adequacy, accuracy, reasonableness or completeness of the information provided as part of this document or any matter on which the information is based (including but not limited to loss or damage arising as a result of reliance by recipients on the information or any part of it). Any liabilities are hereby expressly disclaimed.

Rev	Date	Drn	Chk'd	App'd	Description
P01	01/12/22	JR	AM	DC	ISSUE FOR REVIEW
P02	27/01/23	JR	AM	DC	ISSUE FOR REVIEW
P03	05/04/23	JR	AM	DC	ISSUE FOR REVIEW
P04	17/04/23	JR	AM	DC	ISSUE FOR NTA APPROVAL

Client		Engineering Designer	
Date	17/04/2023	Scale	1:500 @ A1 1:1000 @ A3
Project Code	284940-00	Originator Code	ARP
Drawn	JR	Checked	AM
Approved	DC	QMS Code	284940-00

Programme Title			
OLDBAWN TO BALLYBODEN ACTIVE TRAVEL SCHEME			
Drawing Title			
OLDBAWN TO BALLYBODEN ACTIVE TRAVEL SCHEME - PHASE 1 GENERAL ARRANGEMENT			
Drawing File Name	284940-ARUP-ZZ-ZZ-DR-CH-0002	Sheet Number	02 of 20
Status	A	Rev	P04

Scale 1:500
 DO NOT SCALE USE FIGURED DIMENSIONS ONLY

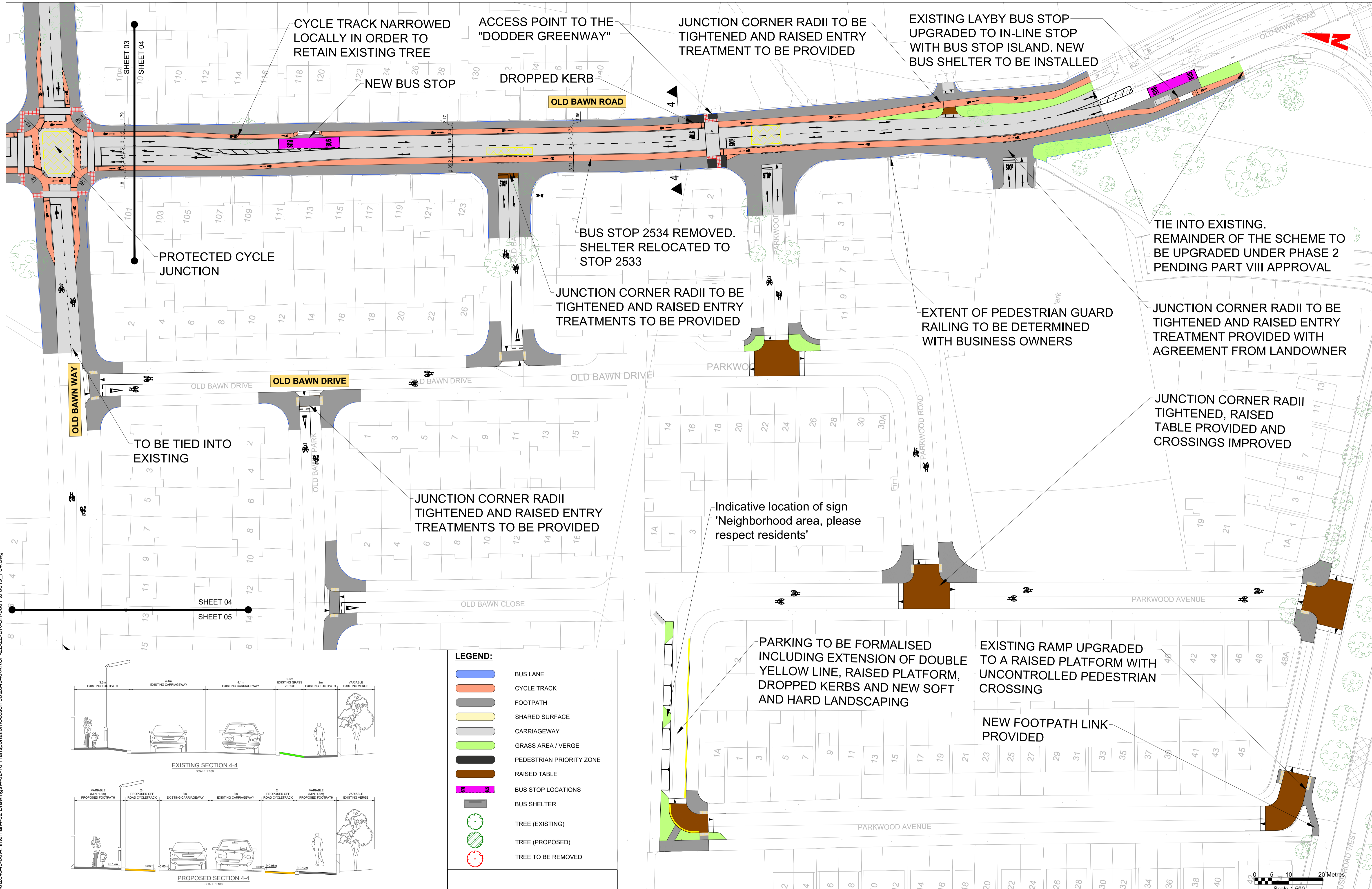


LEGEND:

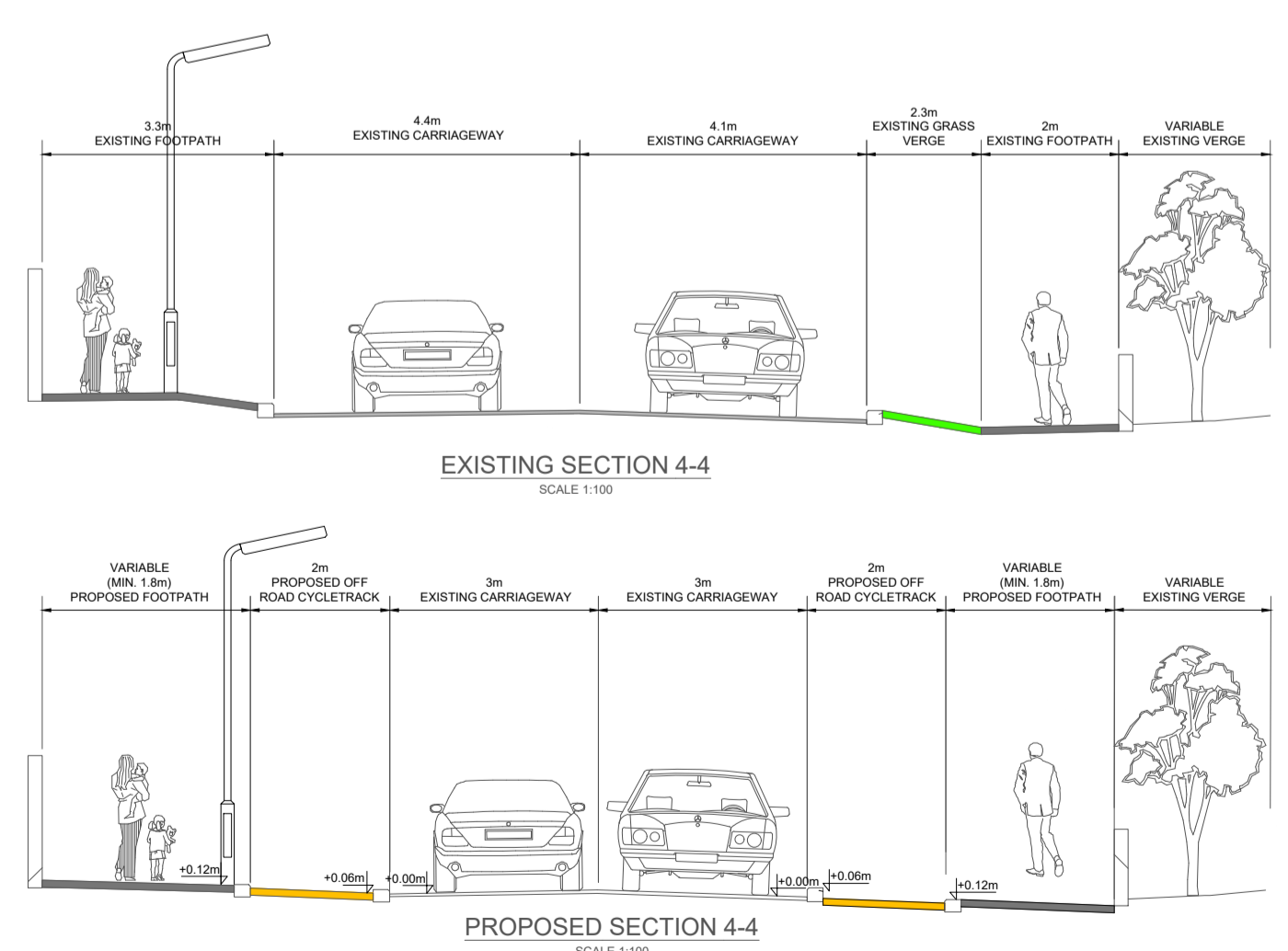
- BUS LANE
- CYCLE TRACK
- FOOTPATH
- SHARED SURFACE
- CARRIAGEWAY
- GRASS AREA / VERGE
- PEDESTRIAN PRIORITY ZONE
- RAISED TABLE
- BUS STOP LOCATIONS
- BUS SHELTER
- TREE (EXISTING)
- TREE (PROPOSED)
- TREE TO BE REMOVED

0 5 10 20 Metres
Scale 1:500

<p>Rev Date Drn Chk'd App'd Description</p> <table border="1"> <tr><td>P01</td><td>01/12/22</td><td>JR</td><td>AM</td><td>DC</td><td>ISSUE FOR REVIEW</td></tr> <tr><td>P02</td><td>27/01/23</td><td>JR</td><td>AM</td><td>DC</td><td>ISSUE FOR REVIEW</td></tr> <tr><td>P03</td><td>05/04/23</td><td>JR</td><td>AM</td><td>DC</td><td>ISSUE FOR REVIEW</td></tr> <tr><td>P04</td><td>17/04/23</td><td>JR</td><td>AM</td><td>DC</td><td>ISSUE FOR NTA APPROVAL</td></tr> </table>					P01	01/12/22	JR	AM	DC	ISSUE FOR REVIEW	P02	27/01/23	JR	AM	DC	ISSUE FOR REVIEW	P03	05/04/23	JR	AM	DC	ISSUE FOR REVIEW	P04	17/04/23	JR	AM	DC	ISSUE FOR NTA APPROVAL	<p>Client</p>		<p>Engineering Designer</p>			<p>Programme Title</p> <p>OLDBAWN TO BALLYBODEN ACTIVE TRAVEL SCHEME</p>			
P01	01/12/22	JR	AM	DC	ISSUE FOR REVIEW																																
P02	27/01/23	JR	AM	DC	ISSUE FOR REVIEW																																
P03	05/04/23	JR	AM	DC	ISSUE FOR REVIEW																																
P04	17/04/23	JR	AM	DC	ISSUE FOR NTA APPROVAL																																
<p>Date Scale Drawn Checked Approved</p> <p>17/04/2023 1:500 @ A1, 1:1000 @ A3 JR AM DC</p>					<p>Project Code Originator Code QMS Code</p> <p>284940-00 ARP 284940-00</p>		<p>Drawing File Name Sheet Number Status Rev</p> <p>284940-ARUP-ZZ-ZZ-DR-CH-0003 03 of 20 A P04</p>																														



\global\arup\Jobs\284940\284940-004 - Internal\4-02 Drawings\4-02-16 Transportation\Section 38\284940-ARUP-ZZ-ZZ-DR-CH-0001 to 0019_P04.dwg
 \global\arup\Jobs\284940\284940-004 - Internal\4-02 Drawings\4-02-16 Transportation\Section 38\284940-ARUP-ZZ-ZZ-DR-CH-0001 to 0019_P04.dwg



LEGEND:

- BUS LANE
- CYCLE TRACK
- FOOTPATH
- SHARED SURFACE
- CARRIAGEWAY
- GRASS AREA / VERGE
- PEDESTRIAN PRIORITY ZONE
- RAISED TABLE
- BUS STOP LOCATIONS
- BUS SHELTER
- TREE (EXISTING)
- TREE (PROPOSED)
- TREE TO BE REMOVED

Rev	Date	Drn	Chk'd	App'd	Description
P01	01/12/22	JR	AM	DC	ISSUE FOR REVIEW
P02	31/01/23	JR	AM	DC	ISSUE FOR REVIEW
P03	05/04/23	JR	AM	DC	ISSUE FOR REVIEW
P04	17/04/23	JR	AM	DC	ISSUE FOR NTA APPROVAL

Client: **Comhairle Contae Átha Cliath Theas**
South Dublin County Council

Engineering Designer: **ARUP**

Date: 17/04/2023 | Scale: 1:500 @ A1, 1:1000 @ A3 | Drawn: JR | Checked: AM | Approved: DC

Project Code: 284940-00 | Originator Code: ARP | QMS Code: 284940-00

Programme Title: **OLDBAWN TO BALLYBODEN ACTIVE TRAVEL SCHEME**

Drawing Title: **OLDBAWN TO BALLYBODEN ACTIVE TRAVEL SCHEME - PHASE 1 GENERAL ARRANGEMENT**

Drawing File Name: 284940-ARUP-ZZ-ZZ-DR-CH-0004 | Sheet Number: 04 of 20 | Status: A | Rev: P04

DO NOT SCALE USE FIGURED DIMENSIONS ONLY



\global\europa\Dublin\Jobs\284940\284940-004_Intermal\4-02-16_Transportation\Section_38\284940-ARUP-ZZ-ZZ-DR-CH-0001 to 0019_P04.dwg
 © South Dublin County Council (SDCC) 2022. This drawing is confidential and the copyright in it is owned by SDCC. This drawing must not be either loaned, copied or otherwise reproduced in whole or in part or used for any purpose without the prior permission of SDCC.
 This drawing is to be used for the design element identified in the titlebox. Other information shown is to be considered indicative only. The drawing is to be read in conjunction with all other relevant design drawings.
 O.S. data used for plans are printed under © Ordnance Survey Ireland Government of Ireland. All rights reserved. Licence Number EN0002822 (Arup). All elevations are in metres and relate to OSi Geoid Model (OSGM15) Mean Head. All Co-ordinates are in Irish Transverse Mercator Grid (ITM) as defined by OSI active local GPS station.
 Information concerning the position of apparatus where shown on this drawing is based on drawings supplied by the utility owners and/or the utility works contractor, whilst every care has been taken in the preparation of this drawing, positions should be taken as approximate and are intended for general guidance only and no representation is made by SDCC as to the accuracy, completeness, sufficiency or otherwise of this drawing and the position of the apparatus. The information contained herein does not purport to be comprehensive or final as the apparatus is subject to being altered and/or superseded. Recipients should not rely on this information. Any liabilities are hereby expressly disclaimed.
 The information contained herein has been provided by SDCC but does not purport to be comprehensive or final. Recipients should not rely on the information. Neither SDCC nor any of its directors, officers, employees, agents, stakeholders or advisers make any representation or warranty as to, or accept any liability or responsibility in relation to, the adequacy, accuracy, reasonableness or completeness of the information provided as part of this document or any matter on which the information is based (including but not limited to loss or damage arising as a result of reliance by recipients on the information or any part of it). Any liabilities are hereby expressly disclaimed.

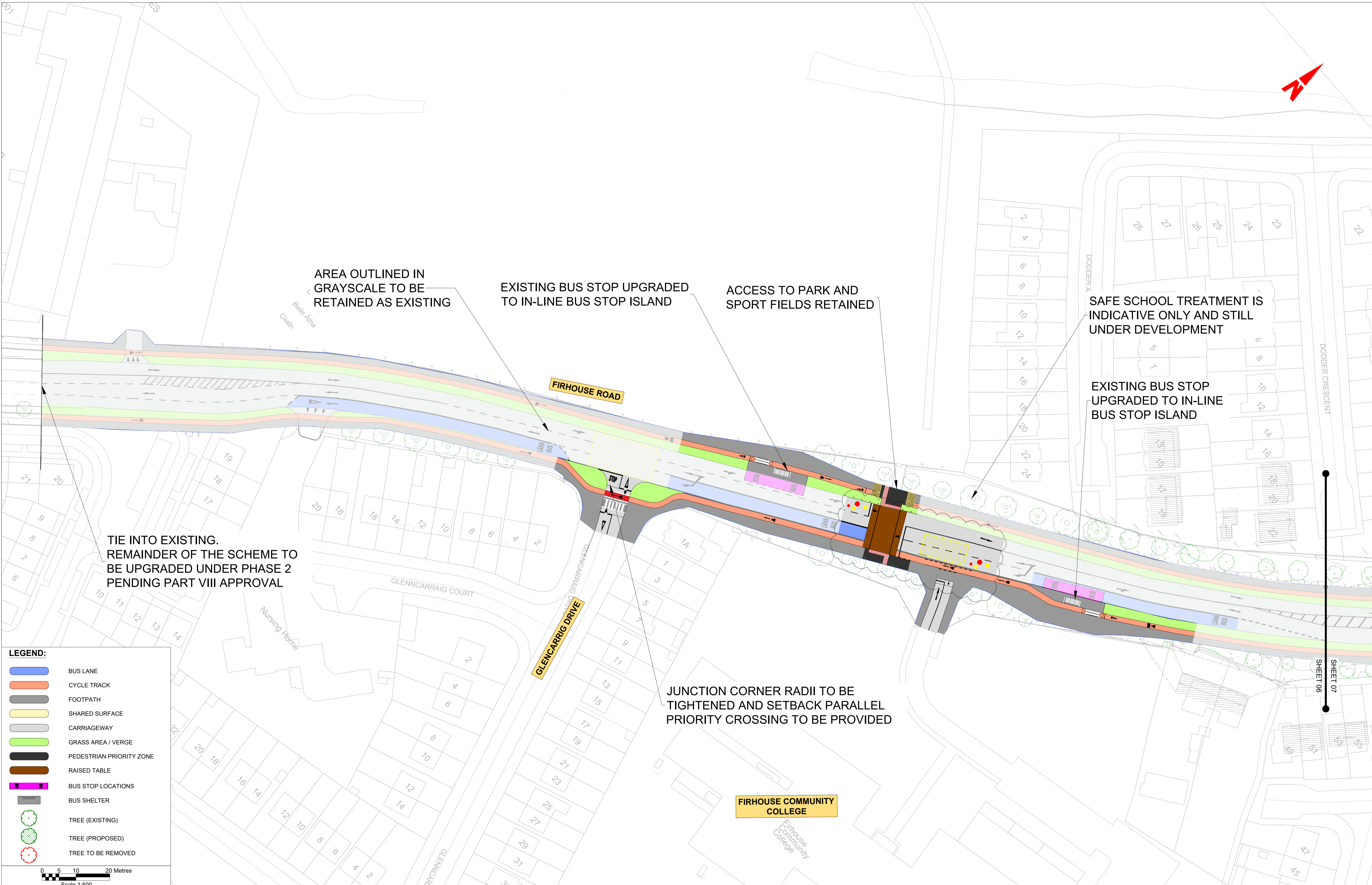
Rev	Date	Drn	Chk'd	App'd	Description
P01	01/12/22	JR	AM	DC	ISSUE FOR REVIEW
P02	27/01/23	JR	AM	DC	ISSUE FOR REVIEW
P03	05/04/23	JR	AM	DC	ISSUE FOR REVIEW
P04	17/04/23	JR	AM	DC	ISSUE FOR NTA APPROVAL

Client		Engineering Designer		Programme Title	
				OLDBAWN TO BALLYBODEN ACTIVE TRAVEL SCHEME	
Date	Scale	Drawn	Checked	Approved	Drawing Title
17/04/2023	1:500 @ A1 1:1000 @ A3	JR	AM	DC	OLDBAWN TO BALLYBODEN ACTIVE TRAVEL SCHEME - PHASE 1 GENERAL ARRANGEMENT
Project Code	Originator Code	QMS Code	Drawing File Name		Sheet Number
284940-00	ARP	284940-00	284940-ARUP-ZZ-ZZ-DR-CH-0005		05 of 20

Date	Scale	Drawn	Checked	Approved
17/04/2023	1:500 @ A1 1:1000 @ A3	JR	AM	DC
Project Code	Originator Code	QMS Code	Drawing File Name	
284940-00	ARP	284940-00	284940-ARUP-ZZ-ZZ-DR-CH-0005	

Client	Engineering Designer	Programme Title			
		OLDBAWN TO BALLYBODEN ACTIVE TRAVEL SCHEME			
Date	Scale	Drawn	Checked	Approved	Drawing Title
17/04/2023	1:500 @ A1 1:1000 @ A3	JR	AM	DC	OLDBAWN TO BALLYBODEN ACTIVE TRAVEL SCHEME - PHASE 1 GENERAL ARRANGEMENT
Project Code	Originator Code	QMS Code	Drawing File Name		Sheet Number
284940-00	ARP	284940-00	284940-ARUP-ZZ-ZZ-DR-CH-0005		05 of 20

DO NOT SCALE USE FIGURED DIMENSIONS ONLY



AREA OUTLINED IN GRAYSCALE TO BE RETAINED AS EXISTING

EXISTING BUS STOP UPGRADED TO IN-LINE BUS STOP ISLAND

ACCESS TO PARK AND SPORT FIELDS RETAINED














SAFE SCHOOL TREATMENT IS INDICATIVE ONLY AND STILL UNDER DEVELOPMENT

EXISTING BUS STOP UPGRADED TO IN-LINE BUS STOP ISLAND

TIE INTO EXISTING. REMAINDER OF THE SCHEME TO BE UPGRADED UNDER PHASE 2 PENDING PART VIII APPROVAL

JUNCTION CORNER RADII TO BE TIGHTENED AND SETBACK PARALLEL PRIORITY CROSSING TO BE PROVIDED

LEGEND:

-  BUS LANE
-  CYCLE TRACK
-  FOOTPATH
-  SHARED SURFACE
-  CARRIAGEWAY
-  GRASS AREA / VERGE
-  PEDESTRIAN PRIORITY ZONE
-  RAISED TABLE
-  BUS STOP LOCATIONS
-  BUS SHELTER
-  TREE (EXISTING)
-  TREE (PROPOSED)
-  TREE TO BE REMOVED

0 5 10 20 Metres
Scale 1:500

Disclaimer
 a. © South Dublin County Council (SDCC) 2022. This drawing is confidential and the copyright in it is owned by SDCC. This drawing must not be either loaned, copied or otherwise reproduced in whole or in part or used for any purpose without the prior permission of SDCC.
 b. This drawing is to be used for the design element identified in the titlebox. Other information shown is to be considered indicative only. The drawing is to be read in conjunction with all other relevant design drawings.
 c. O.S. data used for plans are printed under © Ordnance Survey Ireland Government of Ireland. All rights reserved. Licence Number EN0002822 (Arup). All elevations are in metres and relate to OSi Geoid Model (OSGM15) Mean Head. All Co-ordinates are in Irish Transverse Mercator Grid (ITM) as defined by OSI active local GPS station.
 d. Information concerning the position of apparatus where shown on this drawing is based on drawings supplied by the utility owners and/or the utility works contractor, whilst every care has been taken in the preparation of this drawing, positions should be taken as approximate and are intended for general guidance only and no representation is made by SDCC as to the accuracy, completeness, sufficiency or otherwise of this drawing and the position of the apparatus. The information contained herein does not purport to be comprehensive or final as the apparatus is subject to being altered and/or superceded. Recipients should not rely on this information. Any liabilities are hereby expressly disclaimed.
 e. The information contained herein has been provided by SDCC but does not purport to be comprehensive or final. Recipients should not rely on the information. Neither SDCC nor any of its directors, officers, employees, agents, stakeholders or advisers make any representation or warranty as to, or accept any liability or responsibility in relation to, the adequacy, accuracy, reasonableness or completeness of the information provided as part of this document or any matter on which the information is based (including but not limited to loss or damage arising as a result of reliance by recipients on the information or any part of it). Any liabilities are hereby expressly disclaimed.

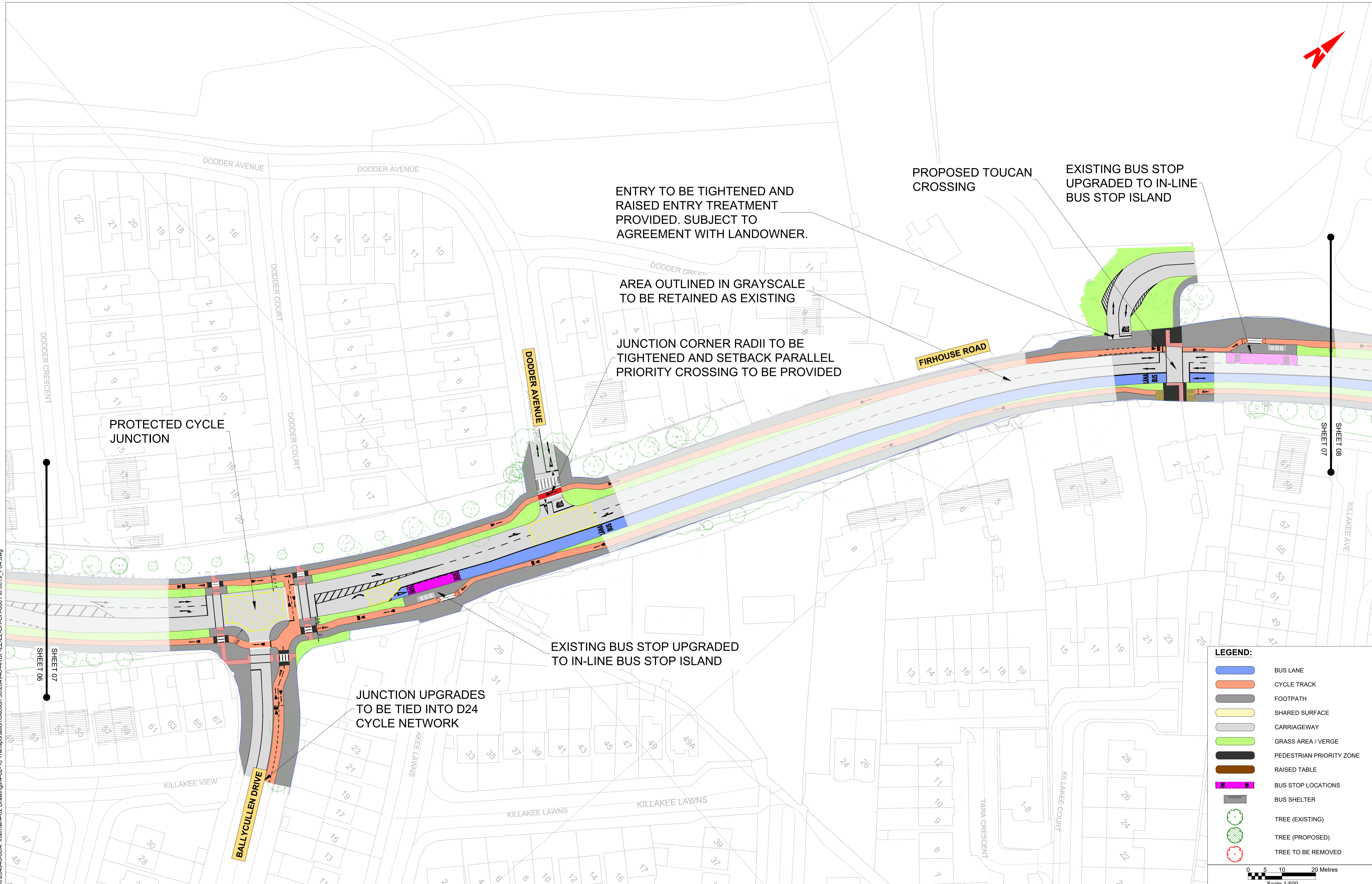
Rev	Date	Drn	Chk'd	App'd	Description
P01	01/12/22	JR	AM	DC	ISSUE FOR REVIEW
P02	27/01/23	JR	AM	DC	ISSUE FOR REVIEW
P03	05/04/23	JR	AM	DC	ISSUE FOR REVIEW
P04	17/04/23	JR	AM	DC	ISSUE FOR NTA APPROVAL

Client		Engineering Designer	
Comhairle Contae Átha Cliath Theas South Dublin County Council		ARUP	
Date	Scale	Drawn	Checked
17/04/2023	1:500 @ A1 1:1000 @ A3	JR	AM
Project Code	Originator Code	QMS Code	Approved
284940-00	ARP	284940-00	DC

Programme Title		Drawing Title	
OLDBAWN TO BALLYBODEN ACTIVE TRAVEL SCHEME		OLDBAWN TO BALLYBODEN ACTIVE TRAVEL SCHEME - PHASE 1 GENERAL ARRANGEMENT	
Drawing File Name	Sheet Number	Status	Rev
284940-ARUP-ZZ-ZZ-DR-CH-0006	06 of 20	A	P04

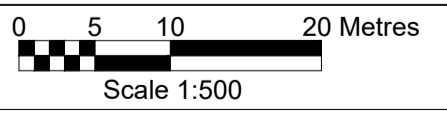
DO NOT SCALE USE FIGURED DIMENSIONS ONLY

\\global\arup\dublin\jobs\284940-00\284940-00\4. Internal\4-02 Drawings\4-02-16 Transportation\Section 38\284940-ARUP-ZZ-ZZ-DR-CH-0001 to 0019_P04.dwg



LEGEND:

- BUS LANE
- CYCLE TRACK
- FOOTPATH
- SHARED SURFACE
- CARRIAGEWAY
- GRASS AREA / VERGE
- PEDESTRIAN PRIORITY ZONE
- RAISED TABLE
- BUS STOP LOCATIONS
- BUS SHELTER
- TREE (EXISTING)
- TREE (PROPOSED)
- TREE TO BE REMOVED



\\global\europa\dublin\jobs\284940\02\284940-004 - Internal\4-02 Drawings\4-02-16 Transportation\Section 38\284940-ARUP-ZZ-ZZ-DR-CH-0001 to 0019_P04.dwg

Disclaimer

a. © South Dublin County Council (SDCC) 2022. This drawing is confidential and the copyright in it is owned by SDCC. This drawing must not be either loaned, copied or otherwise reproduced in whole or in part or used for any purpose without the prior permission of SDCC.

b. This drawing is to be used for the design element identified in the title block. Other information shown is to be considered indicative only. The drawing is to be read in conjunction with all other relevant design drawings.

c. D.S. data used for plans are printed under © Ordnance Survey Ireland Government of Ireland. All rights reserved. Licence Number EN0002822 (Arup). All elevations are in metres and relate to OSI Geoid Model (OSGM15) Mean Head. All Co-ordinates are in Irish

Transverse Mercator Grid (ITM) as defined by OSI active local GPS station.

d. Information concerning the position of apparatus where shown on this drawing is based on drawings supplied by the utility owners and/or the utility works contractor, whilst every care has been taken in the preparation of this drawing, positions should be taken as approximate and are intended for general guidance only and no representation is made by SDCC as to the accuracy, completeness, sufficiency or otherwise of this drawing and the position of the apparatus. The information contained herein does not purport to be comprehensive or final as the apparatus is subject to being altered and/or superceded. Recipients should not rely on this information. Any liabilities are hereby expressly disclaimed.

e. The information contained herein has been provided by SDCC but does not purport to be comprehensive or final. Recipients should not rely on the information. Neither SDCC nor any of its directors, officers, employees, agents, stakeholders or advisers make any representation or warranty as to, or accept any liability or responsibility in relation to, the adequacy, accuracy, reasonableness or completeness of the information provided as part of this document or any matter on which the information is based (including but not limited to loss or damage arising as a result of reliance by recipients on the information or any part of it). Any liabilities are hereby expressly disclaimed.

Rev	Date	Drn	Chk'd	App'd	Description
P01	01/12/22	JR	AM	DC	ISSUE FOR REVIEW
P02	31/01/23	JR	AM	DC	ISSUE FOR REVIEW
P03	05/04/23	JR	AM	DC	ISSUE FOR REVIEW
P04	17/04/23	JR	AM	DC	ISSUE FOR NTA APPROVAL

Client: **Comhairle Contae Átha Cliath Theas South Dublin County Council**

Engineering Designer: **ARUP**

Date: 17/04/2023 Scale: 1:500 @ A1, 1:1000 @ A3 Drawn: JR Checked: AM Approved: DC

Project Code: 284940-00 Originator Code: ARP QMS Code: 284940-00

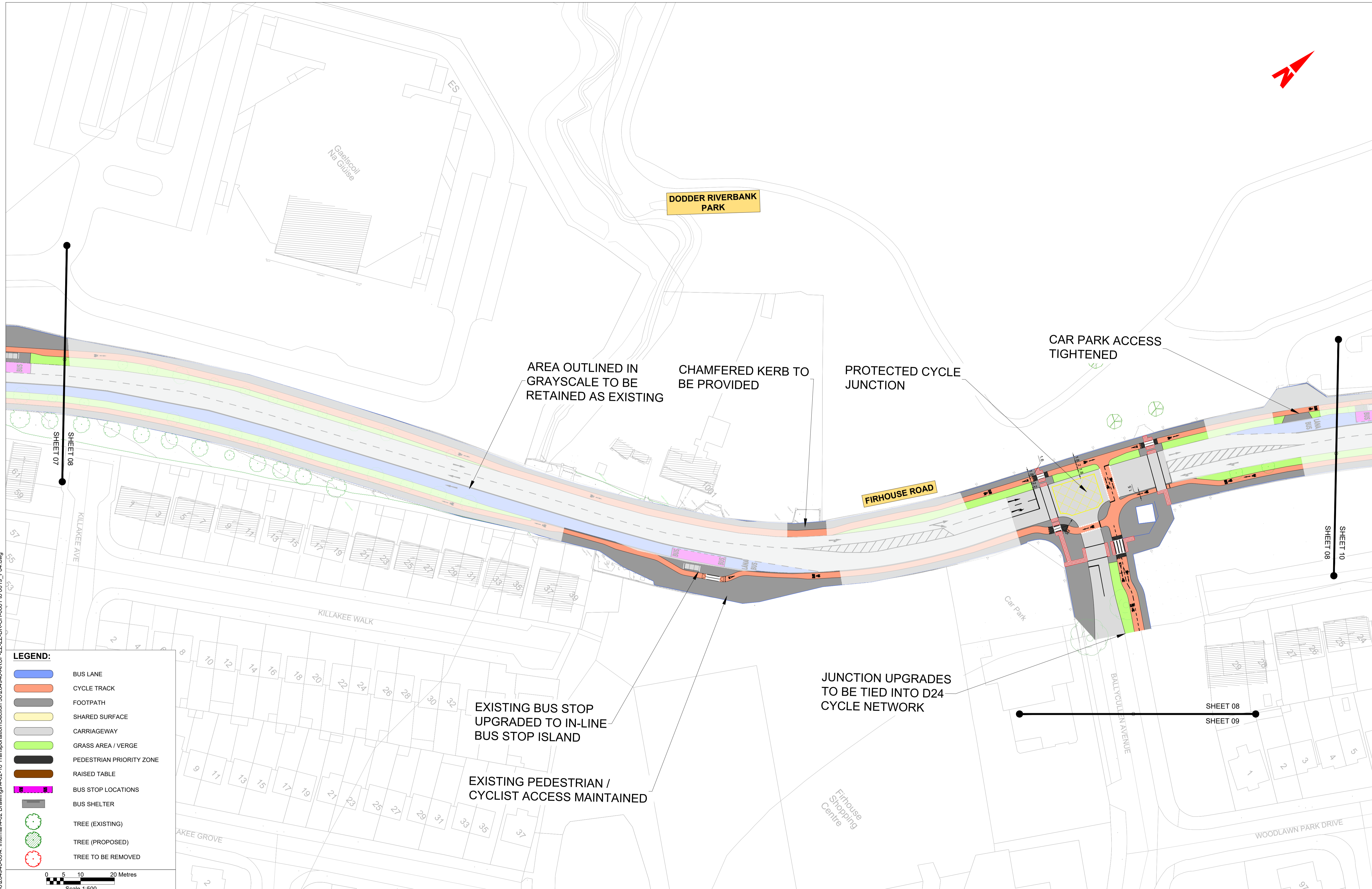
Programme Title: **OLDBAWN TO BALLYBODEN ACTIVE TRAVEL SCHEME**

Drawing Title: **OLDBAWN TO BALLYBODEN ACTIVE TRAVEL SCHEME - PHASE 1 GENERAL ARRANGEMENT**

Drawing File Name: 284940-ARUP-ZZ-ZZ-DR-CH-0007

Sheet Number: 07 of 20 Status: A Rev: P04

DO NOT SCALE USE FIGURED DIMENSIONS ONLY



LEGEND:

- BUS LANE
- CYCLE TRACK
- FOOTPATH
- SHARED SURFACE
- CARRIAGEWAY
- GRASS AREA / VERGE
- PEDESTRIAN PRIORITY ZONE
- RAISED TABLE
- BUS STOP LOCATIONS
- BUS SHELTER
- TREE (EXISTING)
- TREE (PROPOSED)
- TREE TO BE REMOVED

0 5 10 20 Metres
Scale 1:500

\\global\europa\dublin\jobs\284940\02\284940-004 - Internal\4-02-16 Transportation\Section 38\284940-ARUP-ZZ-ZZ-DR-CH-0001 to 0019_P04.dwg

Disclaimer

a. © South Dublin County Council (SDCC) 2022. This drawing is confidential and the copyright in it is owned by SDCC. This drawing must not be either loaned, copied or otherwise reproduced in whole or in part or used for any purpose without the prior permission of SDCC.

b. This drawing is to be used for the design element identified in the titlebox. Other information shown is to be considered indicative only. The drawing is to be read in conjunction with all other relevant design drawings.

c. O.S. data used for plans are printed under © Ordnance Survey Ireland Government of Ireland. All rights reserved. Licence Number EN0002822 (Arup). All elevations are in metres and relate to OSi Geoid Model (OSGM15) Mean Head. All Co-ordinates are in Irish Transverse Mercator Grid (ITM) as defined by OSI active local GPS station.

d. Information concerning the position of apparatus where shown on this drawing is based on drawings supplied by the utility owners and/or the utility works contractor, whilst every care has been taken in the preparation of this drawing, positions should be taken as approximate and are intended for general guidance only and no representation is made by SDCC as to the accuracy, completeness, sufficiency or otherwise of this drawing and the position of the apparatus. The information contained herein does not purport to be comprehensive or final as the apparatus is subject to being altered and/or superceded. Recipients should not rely on this information. Any liabilities are hereby expressly disclaimed.

e. The information contained herein has been provided by SDCC but does not purport to be comprehensive or final. Recipients should not rely on the information. Neither SDCC nor any of its directors, officers, employees, agents, stakeholders or advisers make any representation or warranty as to, or accept any liability or responsibility in relation to, the adequacy, accuracy, reasonableness or completeness of the information provided as part of this document or any matter on which the information is based (including but not limited to loss or damage arising as a result of reliance by recipients on the information or any part of it). Any liabilities are hereby expressly disclaimed.

Rev	Date	Drn	Chk'd	App'd	Description
P01	01/12/22	JR	AM	DC	ISSUE FOR REVIEW
P02	27/01/23	JR	AM	DC	ISSUE FOR REVIEW
P03	05/04/23	JR	AM	DC	ISSUE FOR REVIEW
P04	17/04/23	JR	AM	DC	ISSUE FOR NTA APPROVAL

Client
Comhairle Contae Átha Cliath Theas
South Dublin County Council

Engineering Designer
ARUP

Date: 17/04/2023
Scale: 1:500 @ A1, 1:1000 @ A3
Drawn: JR
Checked: AM
Approved: DC

Project Code: 284940-00
Originator Code: ARP
QMS Code: 284940-00

Programme Title
OLDBAWN TO BALLYBODEN ACTIVE TRAVEL SCHEME

Drawing Title
OLDBAWN TO BALLYBODEN ACTIVE TRAVEL SCHEME - PHASE 1 GENERAL ARRANGEMENT

Drawing File Name: 284940-ARUP-ZZ-ZZ-DR-CH-0008
Sheet Number: 08 of 20
Status: A
Rev: P04

DO NOT SCALE USE FIGURED DIMENSIONS ONLY



LEGEND:

- BUS LANE
- CYCLE TRACK
- FOOTPATH
- SHARED SURFACE
- CARRIAGEWAY
- GRASS AREA / VERGE
- PEDESTRIAN PRIORITY ZONE
- RAISED TABLE
- BUS STOP LOCATIONS
- BUS SHELTER
- TREE (EXISTING)
- TREE (PROPOSED)
- TREE TO BE REMOVED

0 5 10 20 Metres
Scale 1:500

\global\europa\dublin\jobs\284940\0284940-004 - Internal\4-02 Drawings\4-02-16 Transportation\Section 38\284940-ARUP-ZZ-ZZ-DR-CH-0001 to 0019_P04.dwg
 18
 Car Park

Disclaimer

a. © South Dublin County Council (SDCC) 2022. This drawing is confidential and the copyright in it is owned by SDCC. This drawing must not be either loaned, copied or otherwise reproduced in whole or in part or used for any purpose without the prior permission of SDCC.

b. This drawing is to be used for the design element identified in the titleblock. Other information shown is to be considered indicative only. The drawing is to be read in conjunction with all other relevant design drawings.

c. O.S. data used for plans are printed under © Ordnance Survey Ireland Government of Ireland. All rights reserved. Licence Number EN0002822 (Arup). All elevations are in metres and relate to OSI Geoid Model (OSGM15) Mean Head. All Co-ordinates are in Irish Transverse Mercator Grid (ITM) as defined by OSI active local GPS station.

d. Information concerning the position of apparatus where shown on this drawing is based on drawings supplied by the utility owners and/or the utility works contractor, whilst every care has been taken in the preparation of this drawing, positions should be taken as approximate and are intended for general guidance only and no representation is made by SDCC as to the accuracy, completeness, sufficiency or otherwise of this drawing and the position of the apparatus. The information contained herein does not purport to be comprehensive or final as the apparatus is subject to being altered and/or superceded. Recipients should not rely on this information. Any liabilities are hereby expressly disclaimed.

e. The information contained herein has been provided by SDCC but does not purport to be comprehensive or final. Recipients should not rely on the information. Neither SDCC nor any of its directors, officers, employees, agents, stakeholders or advisers make any representation or warranty as to, or accept any liability or responsibility in relation to, the adequacy, accuracy, reasonableness or completeness of the information provided as part of this document or any matter on which the information is based (including but not limited to loss or damage arising as a result of reliance by recipients on the information or any part of it). Any liabilities are hereby expressly disclaimed.

Rev	Date	Drn	Chk'd	App'd	Description
P01	01/12/22	JR	AM	DC	ISSUE FOR REVIEW
P02	27/01/23	JR	AM	DC	ISSUE FOR REVIEW
P03	05/04/23	JR	AM	DC	ISSUE FOR REVIEW
P04	17/04/23	JR	AM	DC	ISSUE FOR NTA APPROVAL

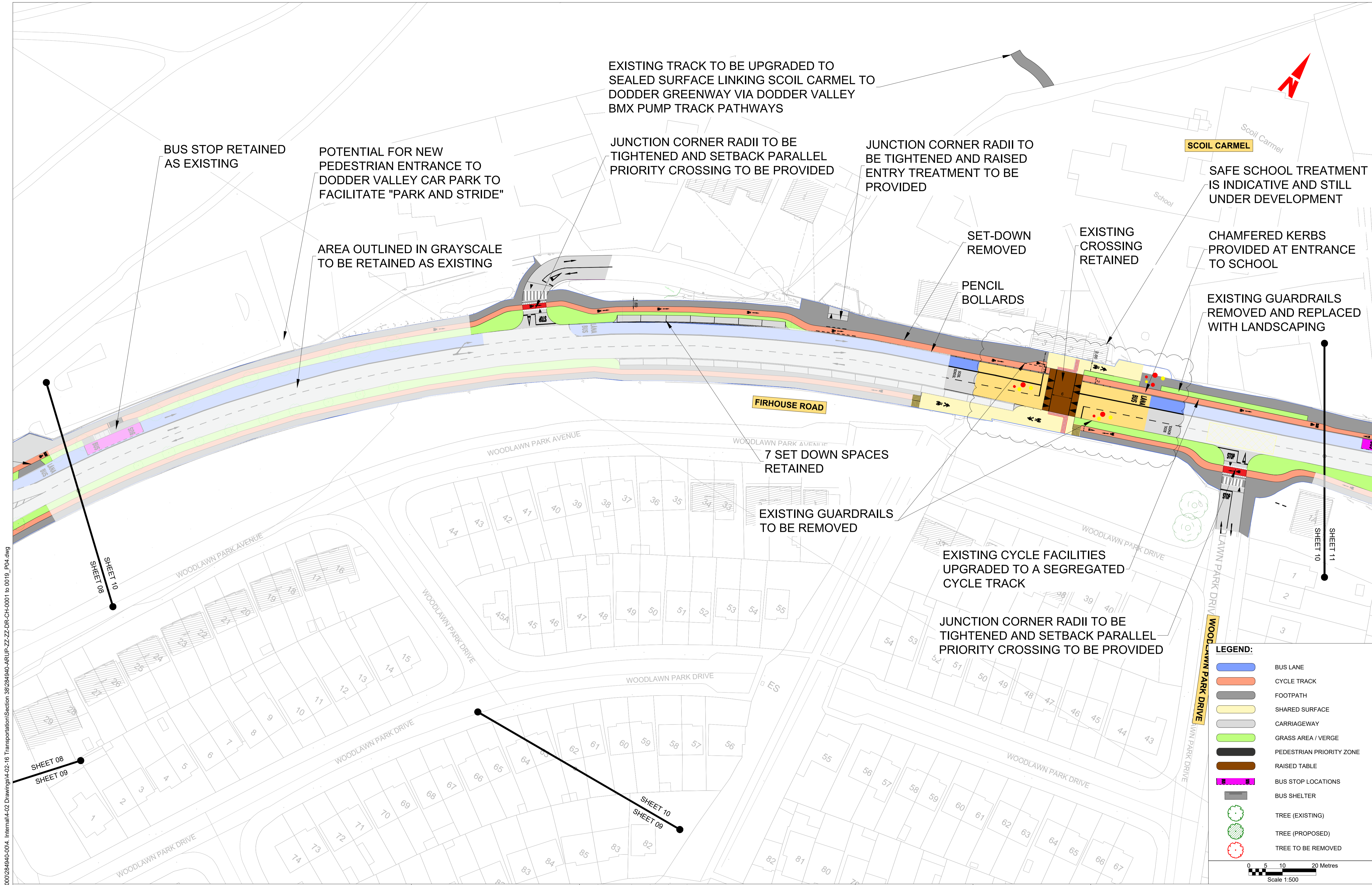
Client

 Engineering Designer

 Date: 17/04/2023
 Scale: 1:500 @ A1, 1:1000 @ A3
 Drawn: JR, Checked: AM, Approved: DC
 Project Code: 284940-00, Originator Code: ARP, QMS Code: 284940-00

Programme Title
OLDBAWN TO BALLYBODEN ACTIVE TRAVEL SCHEME
 Drawing Title
 OLDBAWN TO BALLYBODEN ACTIVE TRAVEL SCHEME - PHASE 1
 GENERAL ARRANGEMENT
 Drawing File Name: 284940-ARUP-ZZ-ZZ-DR-CH-0009
 Sheet Number: 09 of 20
 Status: A
 Rev: P04

DO NOT SCALE USE FIGURED DIMENSIONS ONLY



\global\europa\Dublin\Jobs\284940\284940-004 - Internal\4-02 Drawings\4-02-16 Transportation\Section 38\284940-ARUP-ZZ-ZZ-DR-CH-0001 to 0019_P04.dwg
 17/04/2023 11:00:00 AM

Disclaimer
 a. © South Dublin County Council (SDCC) 2022. This drawing is confidential and the copyright in it is owned by SDCC. This drawing must not be either loaned, copied or otherwise reproduced in whole or in part or used for any purpose without the prior permission of SDCC.
 b. This drawing is to be used for the design element identified in the titlebox. Other information shown is to be considered indicative only. The drawing is to be read in conjunction with all other relevant design drawings.
 c. O.S. data used for plans are printed under © Ordnance Survey Ireland Government of Ireland. All rights reserved. Licence Number EN0002822 (Arup). All elevations are in metres and relate to OSI Geoid Model (OSGM15) Mean Head. All Co-ordinates are in Irish

Transverse Mercator Grid (ITM) as defined by OSI active local GPS station.
 d. Information concerning the position of apparatus where shown on this drawing is based on drawings supplied by the utility owners and/or the utility works contractor, whilst every care has been taken in the preparation of this drawing, positions should be taken as approximate and are intended for general guidance only and no representation is made by SDCC as to the accuracy, completeness, sufficiency or otherwise of this drawing and the position of the apparatus. The information contained herein does not purport to be comprehensive or final as the apparatus is subject to being altered and/or superseded. Recipients should not rely on this information. Any liabilities are hereby expressly disclaimed.

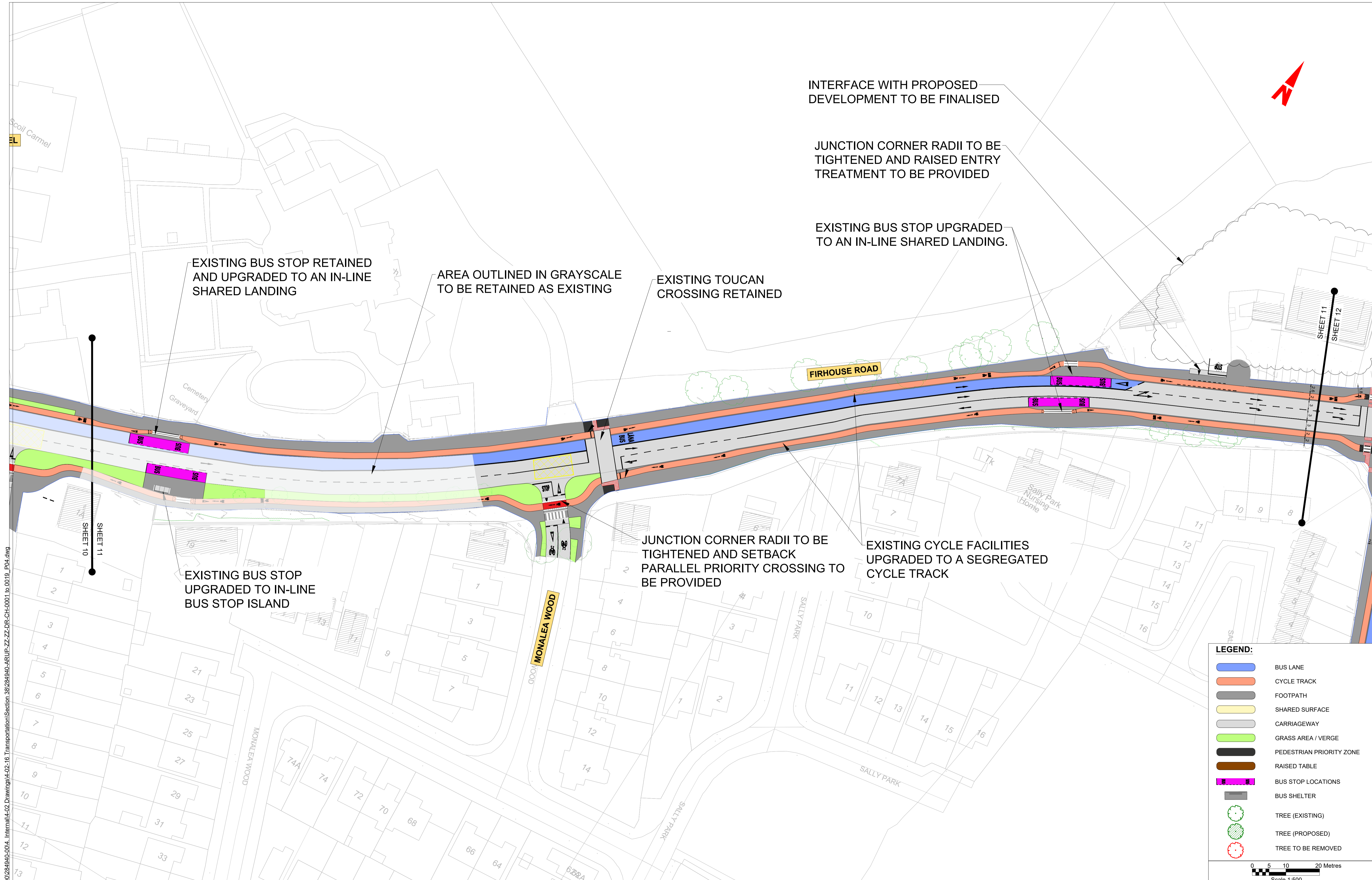
e. The information contained herein has been provided by SDCC but does not purport to be comprehensive or final. Recipients should not rely on the information. Neither SDCC nor any of its directors, officers, employees, agents, stakeholders or advisers make any representation or warranty as to, or accept any liability or responsibility in relation to, the adequacy, accuracy, reasonableness or completeness of the information provided as part of this document or any matter on which the information is based (including but not limited to loss or damage arising as a result of reliance by recipients on the information or any part of it). Any liabilities are hereby expressly disclaimed.

Rev	Date	Drn	Chk'd	App'd	Description
P01	01/12/22	JR	AM	DC	ISSUE FOR REVIEW
P02	31/01/23	JR	AM	DC	ISSUE FOR REVIEW
P03	05/04/23	JR	AM	DC	ISSUE FOR REVIEW
P04	17/04/23	JR	AM	DC	ISSUE FOR NTA APPROVAL

Client: **Comhairle Contae Átha Cliath Theas South Dublin County Council**
 Engineering Designer: **ARUP**
 Date: 17/04/2023 Scale: 1:500 @ A1, 1:1000 @ A3
 Project Code: 284940-00 Originator Code: ARP QMS Code: 284940-00
 Drawn: JR Checked: AM Approved: DC

Programme Title: **OLDBAWN TO BALLYBODEN ACTIVE TRAVEL SCHEME**
 Drawing Title: **OLDBAWN TO BALLYBODEN ACTIVE TRAVEL SCHEME - PHASE 1 GENERAL ARRANGEMENT**
 Drawing File Name: 284940-ARUP-ZZ-ZZ-DR-CH-0010
 Sheet Number: 10 of 20 Status: A Rev: P04

DO NOT SCALE USE FIGURED DIMENSIONS ONLY



INTERFACE WITH PROPOSED DEVELOPMENT TO BE FINALISED

JUNCTION CORNER RADII TO BE TIGHTENED AND RAISED ENTRY TREATMENT TO BE PROVIDED

EXISTING BUS STOP UPGRADED TO AN IN-LINE SHARED LANDING.

EXISTING BUS STOP RETAINED AND UPGRADED TO AN IN-LINE SHARED LANDING

AREA OUTLINED IN GRAYSCALE TO BE RETAINED AS EXISTING

EXISTING TOUCAN CROSSING RETAINED

EXISTING BUS STOP UPGRADED TO IN-LINE BUS STOP ISLAND

JUNCTION CORNER RADII TO BE TIGHTENED AND SETBACK PARALLEL PRIORITY CROSSING TO BE PROVIDED

EXISTING CYCLE FACILITIES UPGRADED TO A SEGREGATED CYCLE TRACK

LEGEND:

- BUS LANE
- CYCLE TRACK
- FOOTPATH
- SHARED SURFACE
- CARRIAGEWAY
- GRASS AREA / VERGE
- PEDESTRIAN PRIORITY ZONE
- RAISED TABLE
- BUS STOP LOCATIONS
- BUS SHELTER
- TREE (EXISTING)
- TREE (PROPOSED)
- TREE TO BE REMOVED

0 5 10 20 Metres
Scale 1:500

\global\europa\dublin\jobs\284940\02\284940-004_1\Internal\4-02_Drawings\4-02-16_Transportation\Section_38\284940-ARUP-ZZ-ZZ-DR-CH-0001 to 0019_P04.dwg
 Disclaimer
 a. © South Dublin County Council (SDCC) 2022. This drawing is confidential and the copyright in it is owned by SDCC. This drawing must not be either loaned, copied or otherwise reproduced in whole or in part or used for any purpose without the prior permission of SDCC.
 b. This drawing is to be used for the design element identified in the titleblock. Other information shown is to be considered indicative only. The drawing is to be read in conjunction with all other relevant design drawings.
 c. O.S. data used for plans are printed under © Ordnance Survey Ireland Government of Ireland. All rights reserved. Licence Number EN0002822 (Arup). All elevations are in metres and relate to OSI Geoid Model (OSGM15) Mean Head. All Co-ordinates are in Irish Transverse Mercator Grid (ITM) as defined by OSI active local GPS station.
 d. Information concerning the position of apparatus where shown on this drawing is based on drawings supplied by the utility owners and/or the utility works contractor, whilst every care has been taken in the preparation of this drawing, positions should be taken as approximate and are intended for general guidance only and no representation is made by SDCC as to the accuracy, completeness, sufficiency or otherwise of this drawing and the position of the apparatus. The information contained herein does not purport to be comprehensive or final as the apparatus is subject to being altered and/or superceded. Recipients should not rely on this information. Any liabilities are hereby expressly disclaimed.
 e. The information contained herein has been provided by SDCC but does not purport to be comprehensive or final. Recipients should not rely on the information. Neither SDCC nor any of its directors, officers, employees, agents, stakeholders or advisers make any representation or warranty as to, or accept any liability or responsibility in relation to, the adequacy, accuracy, reasonableness or completeness of the information provided as part of this document or any matter on which the information is based (including but not limited to loss or damage arising as a result of reliance by recipients on the information or any part of it). Any liabilities are hereby expressly disclaimed.

Rev	Date	Drn	Chk'd	App'd	Description
P01	01/12/22	JR	AM	DC	ISSUE FOR REVIEW
P02	03/02/23	JR	AM	DC	ISSUE FOR REVIEW
P03	05/04/23	JR	AM	DC	ISSUE FOR REVIEW
P04	17/04/23	JR	AM	DC	ISSUE FOR NTA APPROVAL

Client: **Comhairle Contae Átha Cliath Theas**
South Dublin County Council

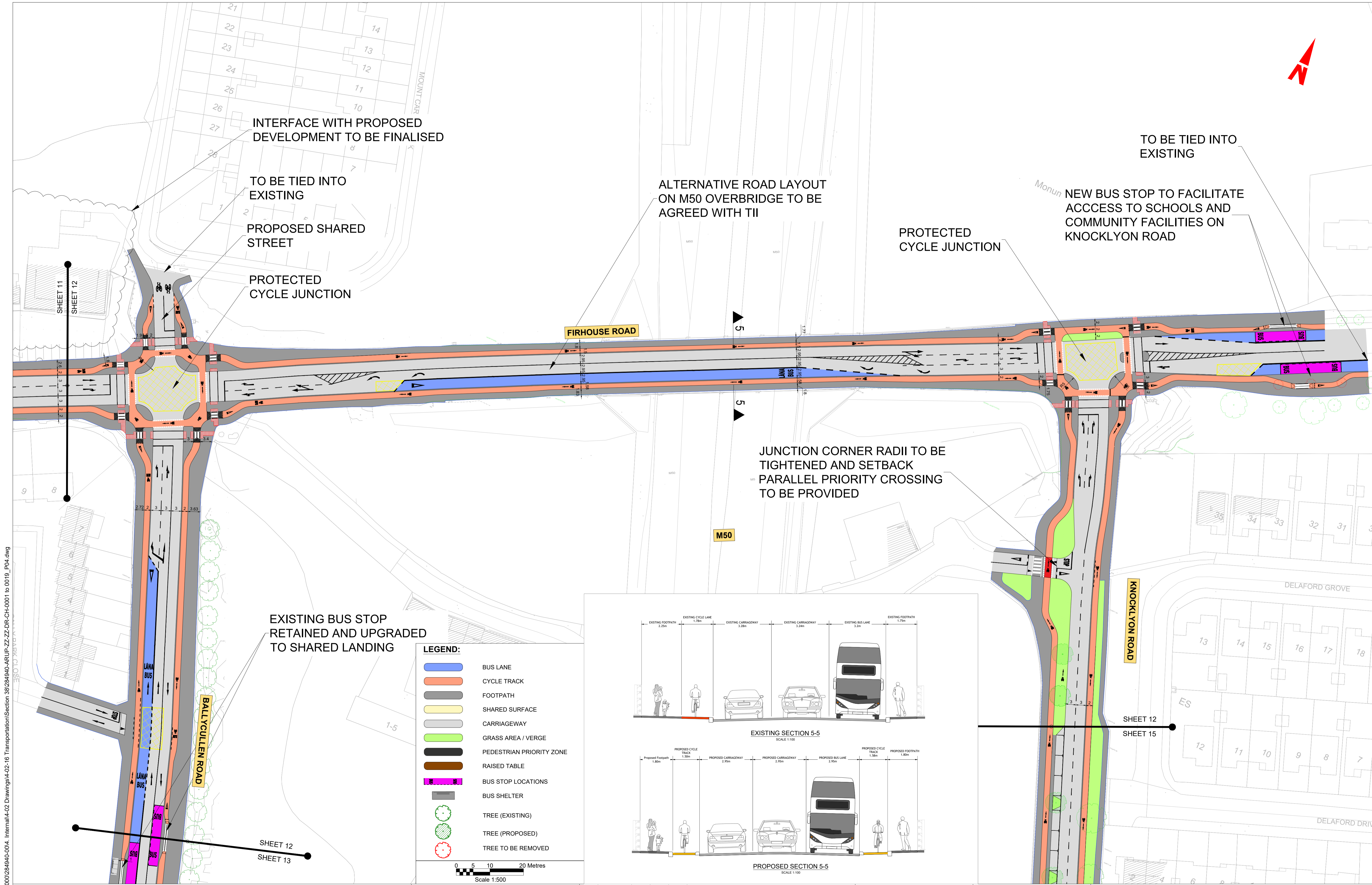
Engineering Designer: **ARUP**

Date: 17/04/2023 | Scale: 1:500 @ A1, 1:1000 @ A3 | Drawn: JR | Checked: AM | Approved: DC

Project Code: 284940-00 | Originator Code: ARP | QMS Code: 284940-00

Programme Title: OLDBAWN TO BALLYBODEN ACTIVE TRAVEL SCHEME			
Drawing Title: OLDBAWN TO BALLYBODEN ACTIVE TRAVEL SCHEME - PHASE 1 GENERAL ARRANGEMENT			
Drawing File Name: 284940-ARUP-ZZ-ZZ-DR-CH-0011	Sheet Number: 11 of 20	Status: A	Rev: P04

DO NOT SCALE USE FIGURED DIMENSIONS ONLY

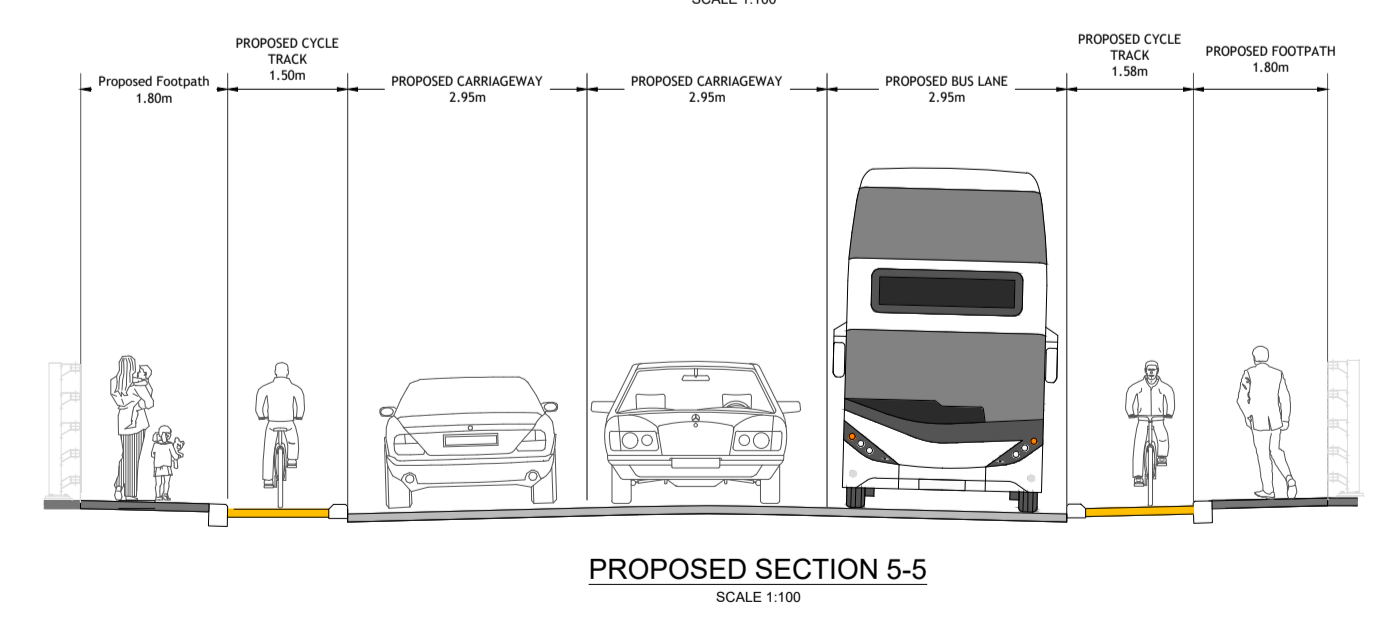
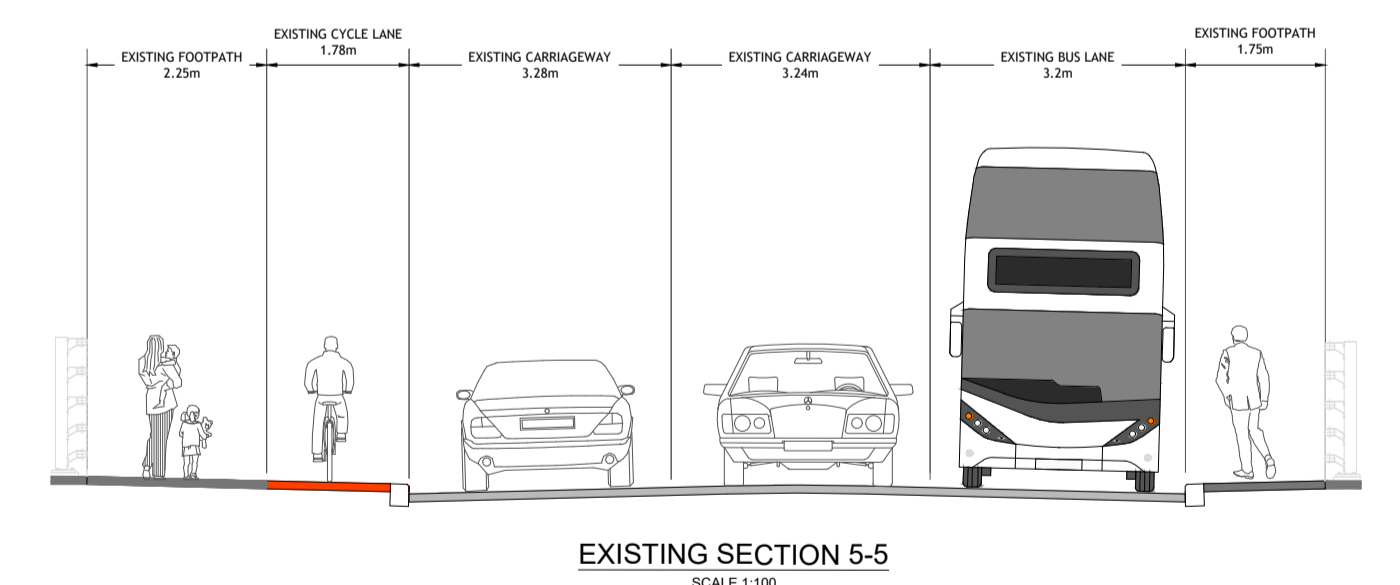
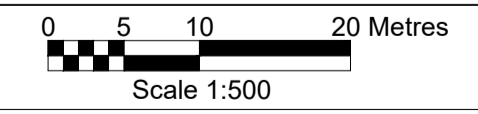


\global\europa\Dublin\Jobs\284940-ARUP-ZZ-ZZ-DR-CH-0001 to 0019_P04.dwg
 \global\europa\Dublin\Jobs\284940-004. Internal\4-02 Drawings\4-02-16 Transportation\Section 38\284940-ARUP-ZZ-ZZ-DR-CH-0001 to 0019_P04.dwg

EXISTING BUS STOP
RETAINED AND UPGRADED
TO SHARED LANDING

LEGEND:

- BUS LANE
- CYCLE TRACK
- FOOTPATH
- SHARED SURFACE
- CARRIAGEWAY
- GRASS AREA / VERGE
- PEDESTRIAN PRIORITY ZONE
- RAISED TABLE
- BUS STOP LOCATIONS
- BUS SHELTER
- TREE (EXISTING)
- TREE (PROPOSED)
- TREE TO BE REMOVED



Rev	Date	Drn	Chk'd	App'd	Description
P01	01/12/22	JR	AM	DC	ISSUE FOR REVIEW
P02	03/02/23	JR	AM	DC	ISSUE FOR REVIEW
P03	05/04/23	JR	AM	DC	ISSUE FOR REVIEW
P04	17/04/23	JR	AM	DC	ISSUE FOR NTA APPROVAL

Client: **Comhairle Contae Átha Cliath Theas**
South Dublin County Council

Engineering Designer: **ARUP**

Date: 17/04/2023 | Scale: 1:500 @ A1, 1:1000 @ A3 | Drawn: JR | Checked: AM | Approved: DC

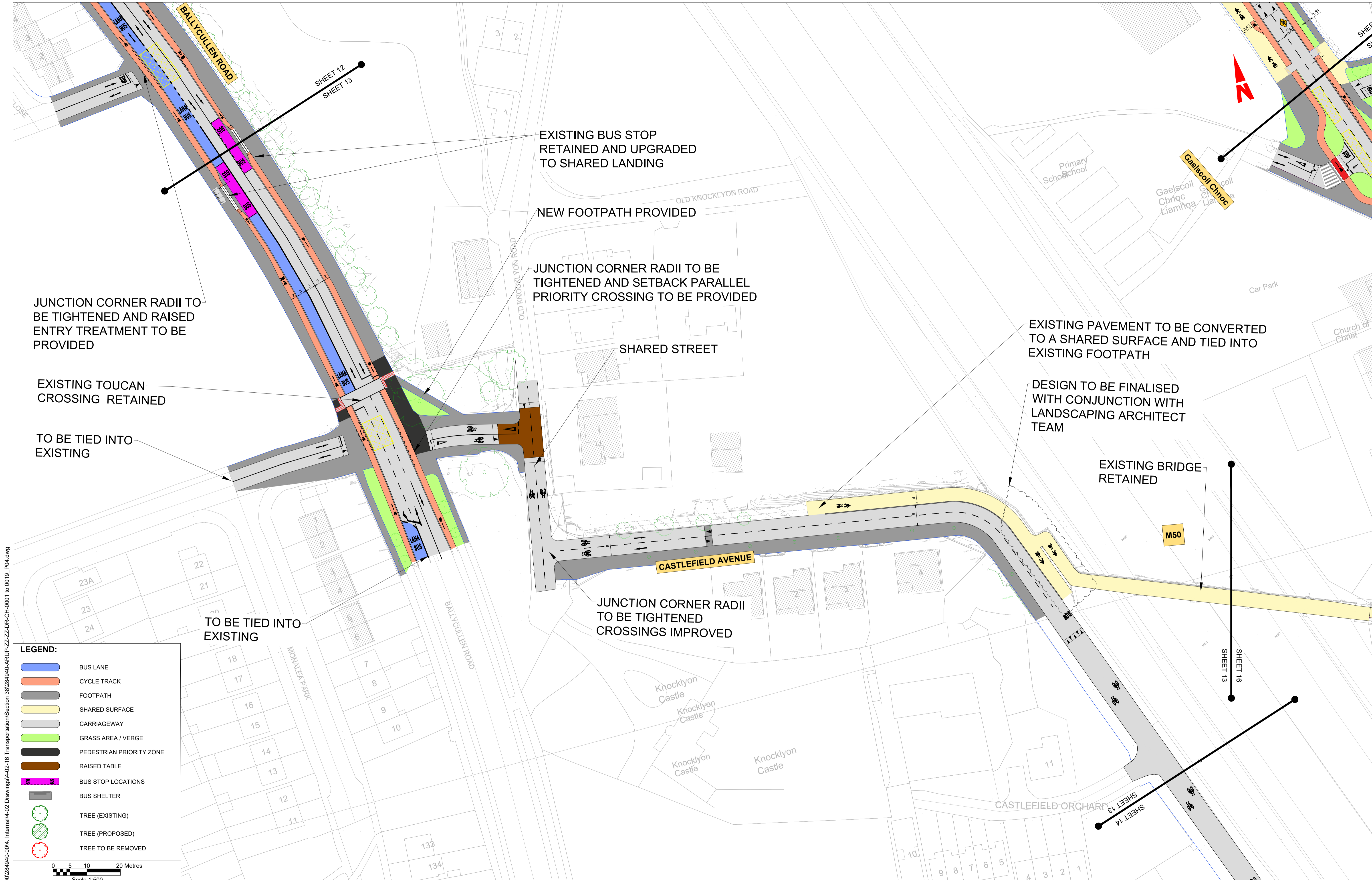
Project Code: 284940-00 | Originator Code: ARP | QMS Code: 284940-00

Programme Title: **OLDBAWN TO BALLYBODEN ACTIVE TRAVEL SCHEME**

Drawing Title: **OLDBAWN TO BALLYBODEN ACTIVE TRAVEL SCHEME - PHASE 1 GENERAL ARRANGEMENT**

Drawing File Name: 284940-ARUP-ZZ-ZZ-DR-CH-0012 | Sheet Number: 12 of 20 | Status: A | Rev: P04

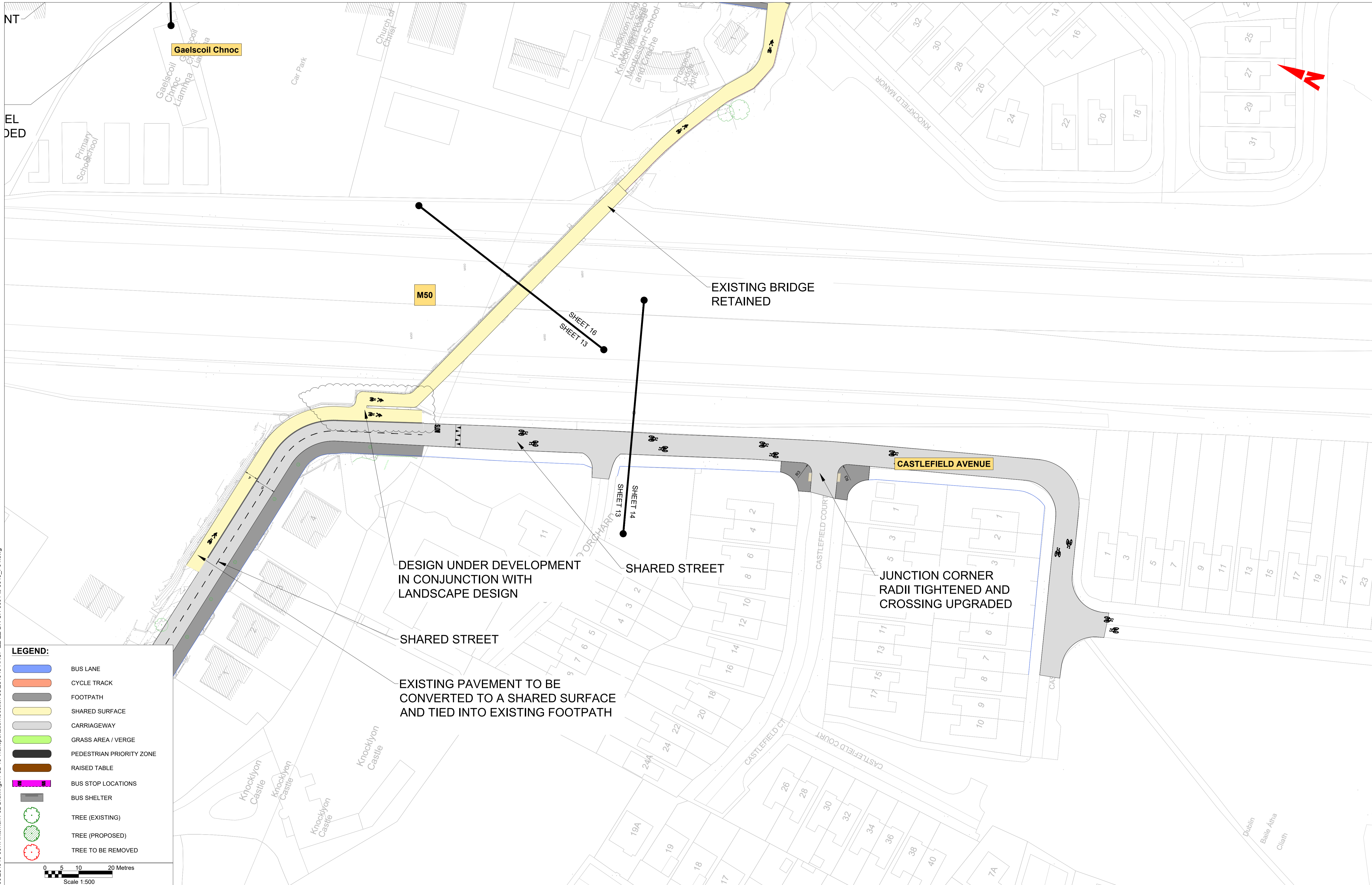
DO NOT SCALE USE FIGURED DIMENSIONS ONLY



\global\europa\Dublin\Jobs\284940\284940-004_Intermal\4-02_Drawings\4-02-16_Transportation\Section_38284940-ARUP-ZZ-ZZ-DR-CH-0001 to 0019_P04.dwg
 \global\europa\Dublin\Jobs\284940\284940-004_Intermal\4-02_Drawings\4-02-16_Transportation\Section_38284940-ARUP-ZZ-ZZ-DR-CH-0001 to 0019_P04.dwg

<p>Disclaimer</p> <p>a. © South Dublin County Council (SDCC) 2022. This drawing is confidential and the copyright in it is owned by SDCC. This drawing must not be either loaned, copied or otherwise reproduced in whole or in part or used for any purpose without the prior permission of SDCC.</p> <p>b. This drawing is to be used for the design element identified in the titleblock. Other information shown is to be considered indicative only. The drawing is to be read in conjunction with all other relevant design drawings.</p> <p>c. O.S. data used for plans are printed under © Ordnance Survey Ireland Government of Ireland. All rights reserved. Licence Number EN0002822 (Arup). All elevations are in metres and relate to OSI Geoid Model (OSGM15) Mean Head. All Co-ordinates are in Irish Transverse Mercator Grid (ITM) as defined by OSI active local GPS station.</p> <p>d. Information concerning the position of apparatus where shown on this drawing is based on drawings supplied by the utility owners and/or the utility works contractor, whilst every care has been taken in the preparation of this drawing, positions should be taken as approximate and are intended for general guidance only and no representation is made by SDCC as to the accuracy, completeness, sufficiency or otherwise of this drawing and the position of the apparatus. The information contained herein does not purport to be comprehensive or final as the apparatus is subject to being altered and/or superseded. Recipients should not rely on this information. Any liabilities are hereby expressly disclaimed.</p> <p>e. The information contained herein has been provided by SDCC but does not purport to be comprehensive or final. Recipients should not rely on the information. Neither SDCC nor any of its directors, officers, employees, agents, stakeholders or advisers make any representation or warranty as to, or accept any liability or responsibility in relation to, the adequacy, accuracy, reasonableness or completeness of the information provided as part of this document or any matter on which the information is based (including but not limited to loss or damage arising as a result of reliance by recipients on the information or any part of it). Any liabilities are hereby expressly disclaimed.</p>					<table border="1"> <thead> <tr> <th>Rev</th> <th>Date</th> <th>Drn</th> <th>Chk'd</th> <th>App'd</th> <th>Description</th> </tr> </thead> <tbody> <tr> <td>P01</td> <td>01/12/22</td> <td>JR</td> <td>AM</td> <td>DC</td> <td>ISSUE FOR REVIEW</td> </tr> <tr> <td>P02</td> <td>03/02/23</td> <td>JR</td> <td>AM</td> <td>DC</td> <td>ISSUE FOR REVIEW</td> </tr> <tr> <td>P03</td> <td>05/04/23</td> <td>JR</td> <td>AM</td> <td>DC</td> <td>ISSUE FOR REVIEW</td> </tr> <tr> <td>P04</td> <td>17/04/23</td> <td>JR</td> <td>AM</td> <td>DC</td> <td>ISSUE FOR NTA APPROVAL</td> </tr> </tbody> </table>		Rev	Date	Drn	Chk'd	App'd	Description	P01	01/12/22	JR	AM	DC	ISSUE FOR REVIEW	P02	03/02/23	JR	AM	DC	ISSUE FOR REVIEW	P03	05/04/23	JR	AM	DC	ISSUE FOR REVIEW	P04	17/04/23	JR	AM	DC	ISSUE FOR NTA APPROVAL	<p>Client</p> <p>Comhairle Contae Átha Cliath Theas South Dublin County Council</p>		<p>Engineering Designer</p> <p>ARUP</p>			<p>Programme Title</p> <p>OLDBAWN TO BALLYBODEN ACTIVE TRAVEL SCHEME</p>		
Rev	Date	Drn	Chk'd	App'd	Description																																							
P01	01/12/22	JR	AM	DC	ISSUE FOR REVIEW																																							
P02	03/02/23	JR	AM	DC	ISSUE FOR REVIEW																																							
P03	05/04/23	JR	AM	DC	ISSUE FOR REVIEW																																							
P04	17/04/23	JR	AM	DC	ISSUE FOR NTA APPROVAL																																							
<p>Date</p> <p>17/04/2023</p>					<p>Scale</p> <p>1:500 @ A1 1:1000 @ A3</p>		<p>Drawn</p> <p>JR</p>		<p>Checked</p> <p>AM</p>		<p>Approved</p> <p>DC</p>																																	
<p>Project Code</p> <p>284940-00</p>					<p>Originator Code</p> <p>ARP</p>		<p>QMS Code</p> <p>284940-00</p>		<p>Drawing File Name</p> <p>284940-ARUP-ZZ-ZZ-DR-CH-0013</p>			<p>Sheet Number</p> <p>13 of 20</p>		<p>Status</p> <p>A</p>		<p>Rev</p> <p>P04</p>																												

DO NOT SCALE USE FIGURED DIMENSIONS ONLY



\global\europa\dublin\jobs\284940-004-Internal\4-02 Drawings\4-02-16 Transportation\Section 38\284940-ARUP-ZZ-ZZ-DR-CH-0001 to 0019_P04.dwg
 \global\europa\dublin\jobs\284940-004-Internal\4-02 Drawings\4-02-16 Transportation\Section 38\284940-ARUP-ZZ-ZZ-DR-CH-0001 to 0019_P04.dwg

LEGEND:

- BUS LANE
- CYCLE TRACK
- FOOTPATH
- SHARED SURFACE
- CARRIAGEWAY
- GRASS AREA / VERGE
- PEDESTRIAN PRIORITY ZONE
- RAISED TABLE
- BUS STOP LOCATIONS
- BUS SHELTER
- TREE (EXISTING)
- TREE (PROPOSED)
- TREE TO BE REMOVED

0 5 10 20 Metres
Scale 1:500

Disclaimer
 a. © South Dublin County Council (SDCC) 2022. This drawing is confidential and the copyright in it is owned by SDCC. This drawing must not be either loaned, copied or otherwise reproduced in whole or in part or used for any purpose without the prior permission of SDCC.
 b. This drawing is to be used for the design element identified in the titlebox. Other information shown is to be considered indicative only. The drawing is to be read in conjunction with all other relevant design drawings.
 c. O.S. data used for plans are printed under © Ordnance Survey Ireland Government of Ireland. All rights reserved. Licence Number EN0002822 (Arup). All elevations are in metres and relate to OSI Geoid Model (OSGM15) Mean Head. All Co-ordinates are in Irish Transverse Mercator Grid (ITM) as defined by OSI active local GPS station.
 d. Information concerning the position of apparatus where shown on this drawing is based on drawings supplied by the utility owners and/or the utility works contractor, whilst every care has been taken in the preparation of this drawing, positions should be taken as approximate and are intended for general guidance only and no representation is made by SDCC as to the accuracy, completeness, sufficiency or otherwise of this drawing and the position of the apparatus. The information contained herein does not purport to be comprehensive or final as the apparatus is subject to being altered and/or superceded. Recipients should not rely on this information. Any liabilities are hereby expressly disclaimed.
 e. The information contained herein has been provided by SDCC but does not purport to be comprehensive or final. Recipients should not rely on the information. Neither SDCC nor any of its directors, officers, employees, agents, stakeholders or advisers make any representation or warranty as to, or accept any liability or responsibility in relation to, the adequacy, accuracy, reasonableness or completeness of the information provided as part of this document or any matter on which the information is based (including but not limited to loss or damage arising as a result of reliance by recipients on the information or any part of it). Any liabilities are hereby expressly disclaimed.

Rev	Date	Drn	Chk'd	App'd	Description
P01	01/12/22	JR	AM	DC	ISSUE FOR REVIEW
P02	27/01/23	JR	AM	DC	ISSUE FOR REVIEW
P03	05/04/23	JR	AM	DC	ISSUE FOR REVIEW
P04	17/04/23	JR	AM	DC	ISSUE FOR NTA APPROVAL

Client
Comhairle Contae Átha Cliath
 South Dublin County Council

Engineering Designer
ARUP

Date	Scale	Drawn	Checked	Approved
17/04/2023	1:500 @ A1 1:1000 @ A3	JR	AM	DC

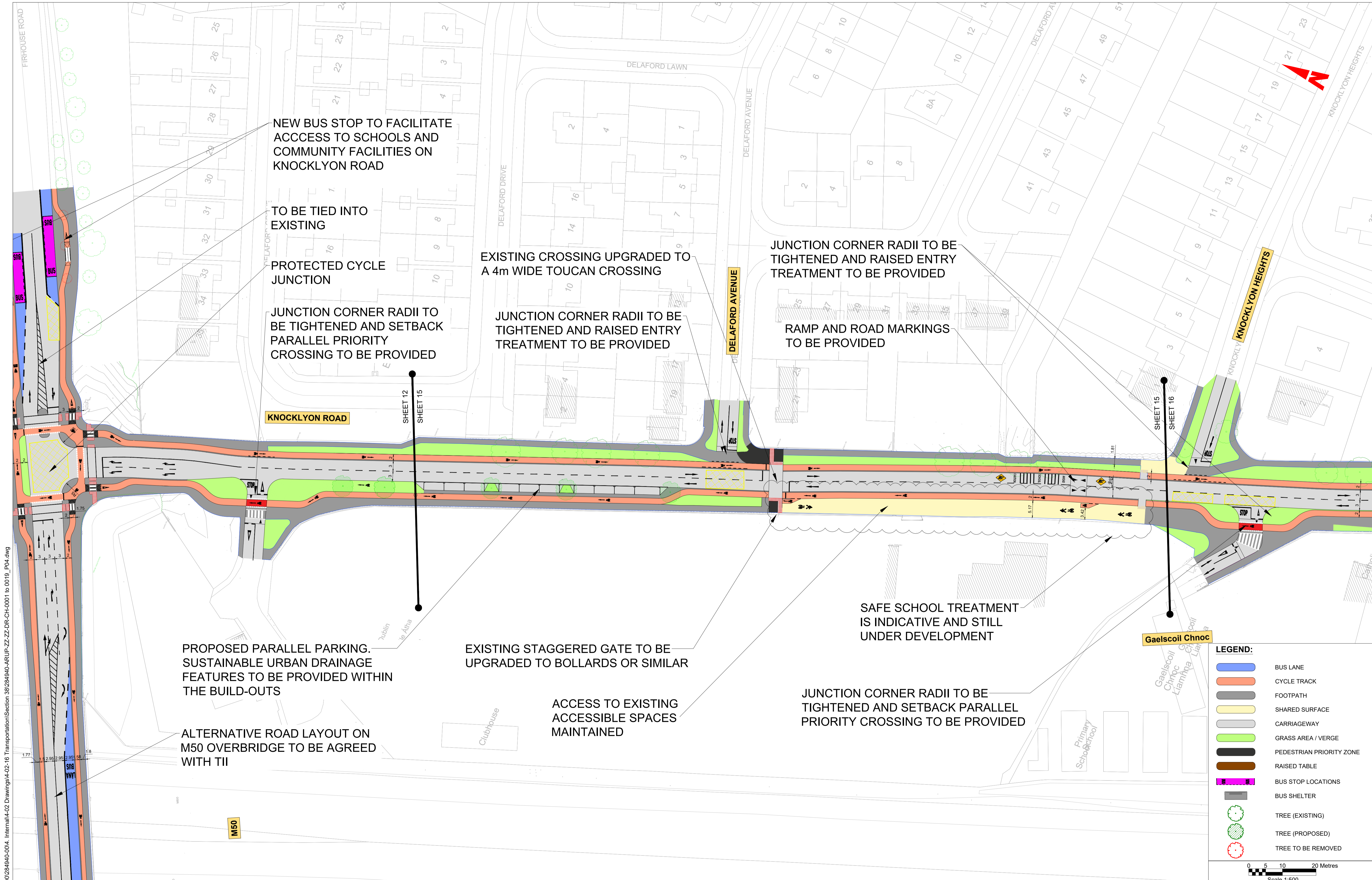
Project Code	Originator Code	QMS Code
284940-00	ARP	284940-00

Drawing File Name	Sheet Number	Status	Rev
284940-ARUP-ZZ-ZZ-DR-CH-0014	14 of 20	A	P04

Programme Title
OLDBAWN TO BALLYBODEN ACTIVE TRAVEL SCHEME

Drawing Title
 OLDBAWN TO BALLYBODEN ACTIVE TRAVEL SCHEME - PHASE 1
 GENERAL ARRANGEMENT

DO NOT SCALE USE FIGURED DIMENSIONS ONLY



\global\europa\dublin\jobs\284000284940-004_Intermal\4-02 Drawings\4-02-16 Transportation\Section 38\284940-ARUP-ZZ-ZZ-DR-CH-0001 to 0019_P04.dwg
 © South Dublin County Council (SDCC) 2022. This drawing is confidential and the copyright in it is owned by SDCC. This drawing must not be either loaned, copied or otherwise reproduced in whole or in part or used for any purpose without the prior permission of SDCC.
 This drawing is to be used for the design element identified in the titleblock. Other information shown is to be considered indicative only. The drawing is to be read in conjunction with all other relevant design drawings.
 O.S. data used for plans are printed under © Ordnance Survey Ireland Government of Ireland. All rights reserved. Licence Number EN0002822 (Arup). All elevations are in metres and relate to OSI Geoid Model (OSGM15) Mean Head. All Co-ordinates are in Irish Transverse Mercator Grid (ITM) as defined by OSI active local GPS station.
 Information concerning the position of apparatus where shown on this drawing is based on drawings supplied by the utility owners and/or the utility works contractor, whilst every care has been taken in the preparation of this drawing, positions should be taken as approximate and are intended for general guidance only and no representation is made by SDCC as to the accuracy, completeness, sufficiency or otherwise of this drawing and the position of the apparatus. The information contained herein does not purport to be comprehensive or final as the apparatus is subject to being altered and/or superseded. Recipients should not rely on this information. Any liabilities are hereby expressly disclaimed.
 The information contained herein has been provided by SDCC but does not purport to be comprehensive or final. Recipients should not rely on the information. Neither SDCC nor any of its directors, officers, employees, agents, stakeholders or advisers make any representation or warranty as to, or accept any liability or responsibility in relation to, the adequacy, accuracy, reasonableness or completeness of the information provided as part of this document or any matter on which the information is based (including but not limited to loss or damage arising as a result of reliance by recipients on the information or any part of it). Any liabilities are hereby expressly disclaimed.

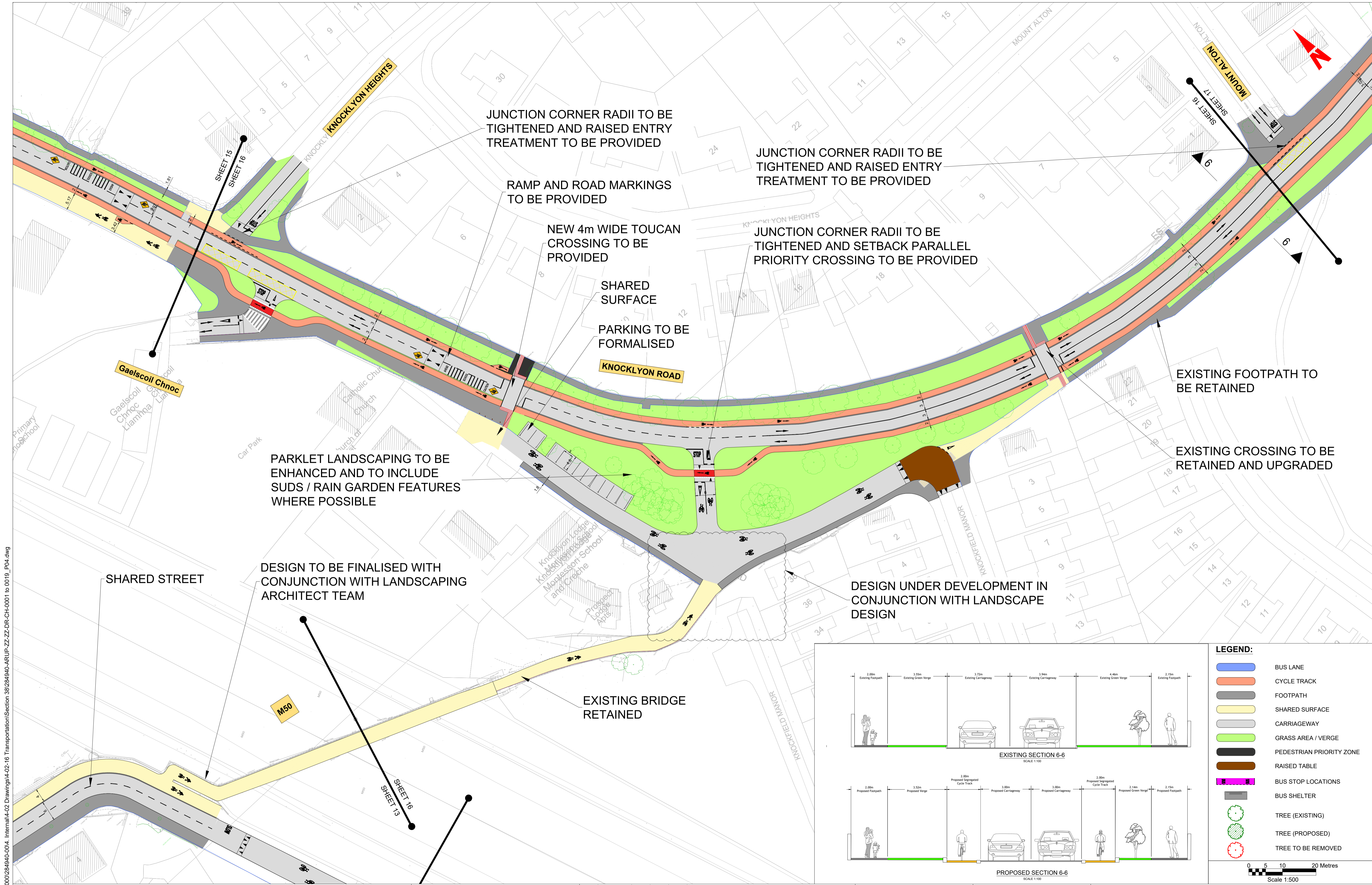
LEGEND:

- BUS LANE
- CYCLE TRACK
- FOOTPATH
- SHARED SURFACE
- CARRIAGEWAY
- GRASS AREA / VERGE
- PEDESTRIAN PRIORITY ZONE
- RAISED TABLE
- BUS STOP LOCATIONS
- BUS SHELTER
- TREE (EXISTING)
- TREE (PROPOSED)
- TREE TO BE REMOVED

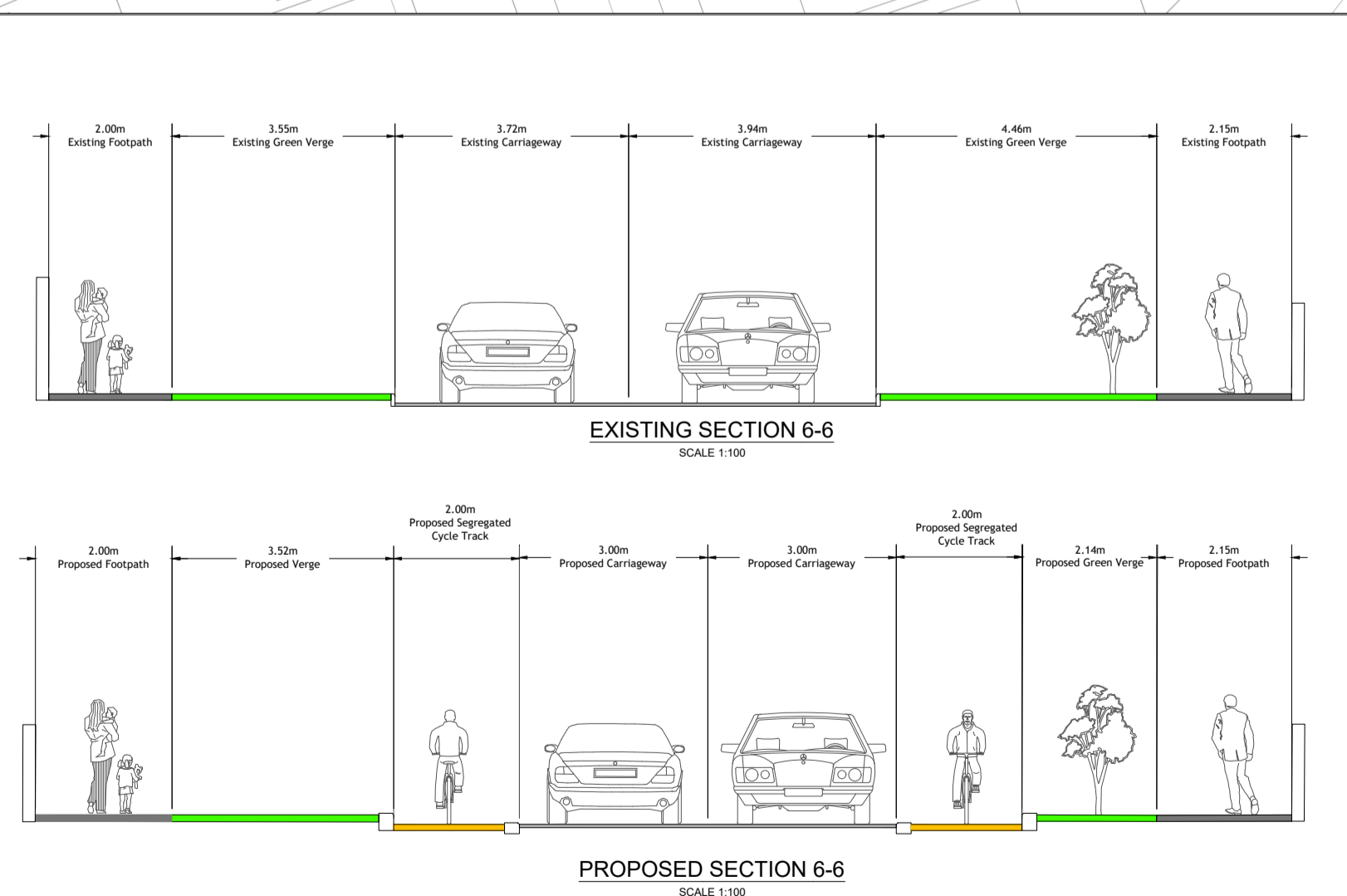
0 5 10 20 Metres
 Scale 1:500

Rev Date Drn Chk'd App'd Description P01 01/12/22 JR AM DC ISSUE FOR REVIEW P02 27/01/23 JR AM DC ISSUE FOR REVIEW P03 05/04/23 JR AM DC ISSUE FOR REVIEW P04 17/04/23 JR AM DC ISSUE FOR NTA APPROVAL					Client Comhairle Contae Átha Cliath Theas South Dublin County Council		Engineering Designer <div style="text-align: center; font-weight: bold; font-size: 12px;">ARUP</div>			Programme Title OLDBAWN TO BALLYBODEN ACTIVE TRAVEL SCHEME Drawing Title OLDBAWN TO BALLYBODEN ACTIVE TRAVEL SCHEME - PHASE 1 GENERAL ARRANGEMENT			
Date 17/04/2023 Scale 1:500 @ A1 1:1000 @ A3		Drawn JR Checked AM Approved DC		Drawing File Name 284940-ARUP-ZZ-ZZ-DR-CH-0015		Sheet Number 15 of 20		Status A Rev P04					

DO NOT SCALE USE FIGURED DIMENSIONS ONLY



\global\europa\Dublin\Jobs\284940\284940-004_Internal\4-02-16_Transportation\Section_38\284940-ARUP-ZZ-ZZ-DR-CH-0001 to 0019_P04.dwg
 \global\europa\Dublin\Jobs\284940\284940-004_Internal\4-02-16_Transportation\Section_38\284940-ARUP-ZZ-ZZ-DR-CH-0001 to 0019_P04.dwg



LEGEND:

- BUS LANE
- CYCLE TRACK
- FOOTPATH
- SHARED SURFACE
- CARRIAGEWAY
- GRASS AREA / VERGE
- PEDESTRIAN PRIORITY ZONE
- RAISED TABLE
- BUS STOP LOCATIONS
- BUS SHELTER
- TREE (EXISTING)
- TREE (PROPOSED)
- TREE TO BE REMOVED

0 5 10 20 Metres
 Scale 1:500

Disclaimer

a. © South Dublin County Council (SDCC) 2022. This drawing is confidential and the copyright in it is owned by SDCC. This drawing must not be either loaned, copied or otherwise reproduced in whole or in part or used for any purpose without the prior permission of SDCC.

b. This drawing is to be used for the design element identified in the titleblock. Other information shown is to be considered indicative only. The drawing is to be read in conjunction with all other relevant design drawings.

c. O.S. data used for plans are printed under © Ordnance Survey Ireland Government of Ireland. All rights reserved. Licence Number EN0002822 (Arup). All elevations are in metres and relate to OS Geoid Model (OSGM15) Mean Head. All Co-ordinates are in Irish Transverse Mercator Grid (ITM) as defined by OSI active local GPS station.

d. Information concerning the position of apparatus where shown on this drawing is based on drawings supplied by the utility owners and/or the utility works contractor, whilst every care has been taken in the preparation of this drawing, positions should be taken as approximate and are intended for general guidance only and no representation is made by SDCC as to the accuracy, completeness, sufficiency or otherwise of this drawing and the position of the apparatus. The information contained herein does not purport to be comprehensive or final as the apparatus is subject to being altered and/or superseded. Recipients should not rely on this information. Any liabilities are hereby expressly disclaimed.

e. The information contained herein has been provided by SDCC but does not purport to be comprehensive or final. Recipients should not rely on the information. Neither SDCC nor any of its directors, officers, employees, agents, stakeholders or advisers make any representation or warranty as to, or accept any liability or responsibility in relation to, the adequacy, accuracy, reasonableness or completeness of the information provided as part of this document or any matter on which the information is based (including but not limited to loss or damage arising as a result of reliance by recipients on the information or any part of it). Any liabilities are hereby expressly disclaimed.

Rev	Date	Drn	Chk'd	App'd	Description
P01	01/12/22	JR	AM	DC	ISSUE FOR REVIEW
P02	31/01/23	JR	AM	DC	ISSUE FOR REVIEW
P03	05/04/23	JR	AM	DC	ISSUE FOR REVIEW
P04	17/04/23	JR	AM	DC	ISSUE FOR NTA APPROVAL

Client: **Comhairle Contae Átha Cliath Theas**
South Dublin County Council

Engineering Designer: **ARUP**

Date: 17/04/2023 | Scale: 1:500 @ A1, 1:1000 @ A3 | Drawn: JR | Checked: AM | Approved: DC

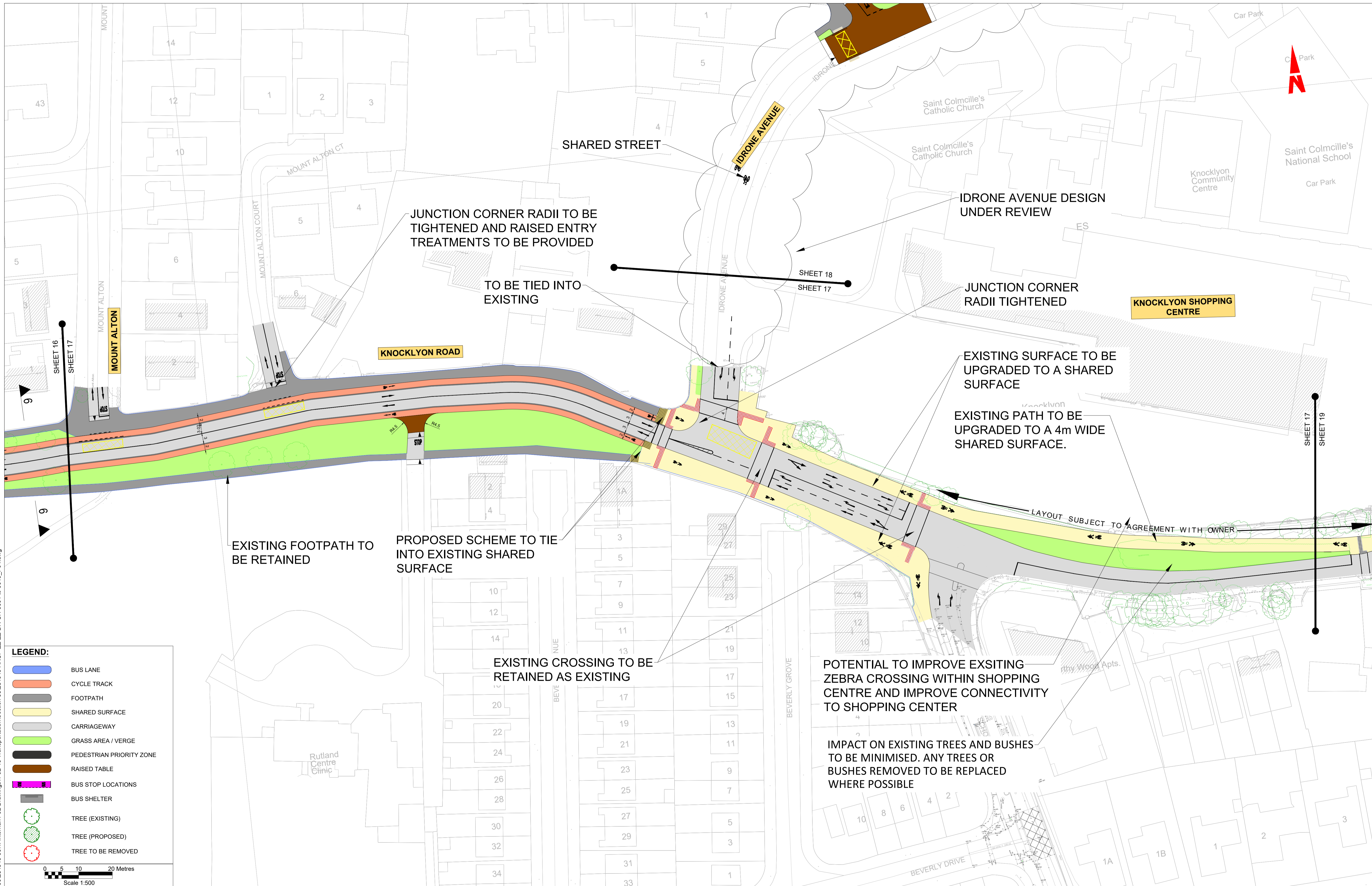
Project Code: 284940-00 | Originator Code: ARP | QMS Code: 284940-00

Programme Title: **OLDBAWN TO BALLYBODEN ACTIVE TRAVEL SCHEME**

Drawing Title: **OLDBAWN TO BALLYBODEN ACTIVE TRAVEL SCHEME - PHASE 1 GENERAL ARRANGEMENT**

Drawing File Name: 284940-ARUP-ZZ-ZZ-DR-CH-0016 | Sheet Number: 16 of 20 | Status: A | Rev: P04

DO NOT SCALE USE FIGURED DIMENSIONS ONLY



LEGEND:

- BUS LANE
- CYCLE TRACK
- FOOTPATH
- SHARED SURFACE
- CARRIAGEWAY
- GRASS AREA / VERGE
- PEDESTRIAN PRIORITY ZONE
- RAISED TABLE
- BUS STOP LOCATIONS
- BUS SHELTER
- TREE (EXISTING)
- TREE (PROPOSED)
- TREE TO BE REMOVED

0 5 10 20 Metres
Scale 1:500

Disclaimer
 a. © South Dublin County Council (SDCC) 2022. This drawing is confidential and the copyright in it is owned by SDCC. This drawing must not be either loaned, copied or otherwise reproduced in whole or in part or used for any purpose without the prior permission of SDCC.
 b. This drawing is to be used for the design element identified in the titleblock. Other information shown is to be considered indicative only. The drawing is to be read in conjunction with all other relevant design drawings.
 c. O.S. data used for plans are printed under © Ordnance Survey Ireland Government of Ireland. All rights reserved. Licence Number EN0002822 (Arup). All elevations are in metres and relate to OSi Geoid Model (OSGM15) Mean Head. All Co-ordinates are in Irish Transverse Mercator Grid (ITM) as defined by OSI active local GPS station.
 d. Information concerning the position of apparatus where shown on this drawing is based on drawings supplied by the utility owners and/or the utility works contractor, whilst every care has been taken in the preparation of this drawing, positions should be taken as approximate and are intended for general guidance only and no representation is made by SDCC as to the accuracy, completeness, sufficiency or otherwise of this drawing and the position of the apparatus. The information contained herein does not purport to be comprehensive or final as the apparatus is subject to being altered and/or superseded. Recipients should not rely on this information. Any liabilities are hereby expressly disclaimed.
 e. The information contained herein has been provided by SDCC but does not purport to be comprehensive or final. Recipients should not rely on the information. Neither SDCC nor any of its directors, officers, employees, agents, stakeholders or advisers make any representation or warranty as to, or accept any liability or responsibility in relation to, the adequacy, accuracy, reasonableness or completeness of the information provided as part of this document or any matter on which the information is based (including but not limited to loss or damage arising as a result of reliance by recipients on the information or any part of it). Any liabilities are hereby expressly disclaimed.

Rev	Date	Drn	Chk'd	App'd	Description
P01	01/12/22	JR	AM	DC	ISSUE FOR REVIEW
P02	27/01/23	JR	AM	DC	ISSUE FOR REVIEW
P03	05/04/23	JR	AM	DC	ISSUE FOR REVIEW
P04	17/04/23	JR	AM	DC	ISSUE FOR NTA APPROVAL

Client
Comhairle Contae Átha Cliath Theas
 South Dublin County Council

Engineering Designer
ARUP

Date: 17/04/2023
 Scale: 1:500 @ A1, 1:1000 @ A3
 Drawn: JR, Checked: AM, Approved: DC

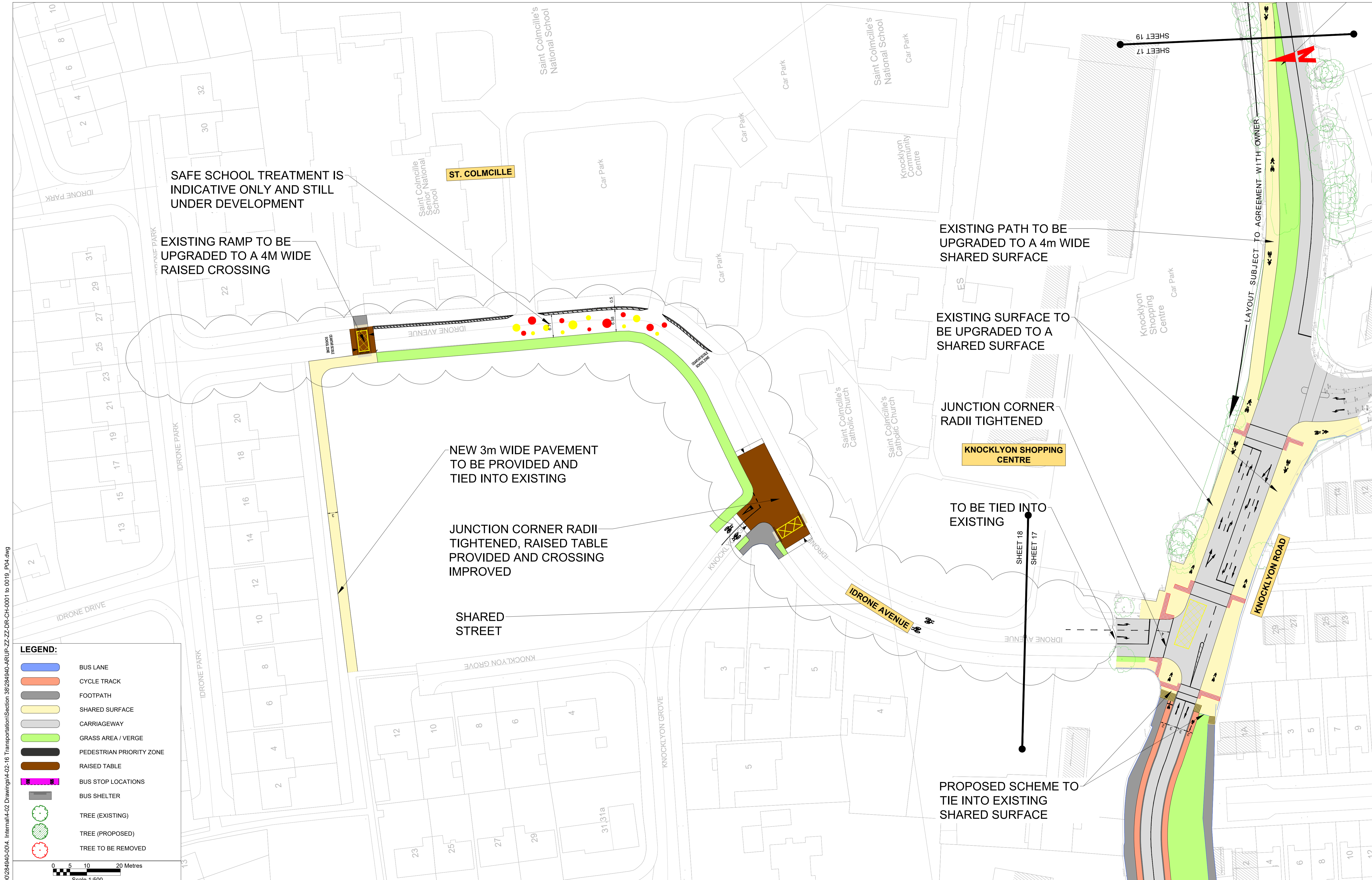
Project Code: 284940-00
 Originator Code: ARP
 QMS Code: 284940-00

Programme Title
OLDBAWN TO BALLYBODEN ACTIVE TRAVEL SCHEME

Drawing Title
 OLDBAWN TO BALLYBODEN ACTIVE TRAVEL SCHEME - PHASE 1
 GENERAL ARRANGEMENT

Drawing File Name: 284940-ARUP-ZZ-ZZ-DR-CH-0017
 Sheet Number: 17 of 20
 Status: A
 Rev: P04

\\global\europa\dublin\jobs\284940\02\0284940-004_16_Transportation\Section_38\284940-ARUP-ZZ-ZZ-DR-CH-0001 to 0019_P04.dwg



SAFE SCHOOL TREATMENT IS INDICATIVE ONLY AND STILL UNDER DEVELOPMENT

EXISTING RAMP TO BE UPGRADED TO A 4M WIDE RAISED CROSSING

ST. COLMCILLE

EXISTING PATH TO BE UPGRADED TO A 4m WIDE SHARED SURFACE

EXISTING SURFACE TO BE UPGRADED TO A SHARED SURFACE

JUNCTION CORNER RADII TIGHTENED

KNOCKLYON SHOPPING CENTRE

NEW 3m WIDE PAVEMENT TO BE PROVIDED AND TIED INTO EXISTING

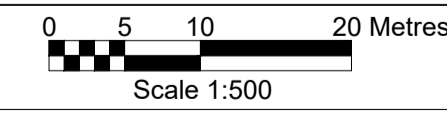
JUNCTION CORNER RADII TIGHTENED, RAISED TABLE PROVIDED AND CROSSING IMPROVED

TO BE TIED INTO EXISTING

SHARED STREET

PROPOSED SCHEME TO TIE INTO EXISTING SHARED SURFACE

- LEGEND:**
- BUS LANE
 - CYCLE TRACK
 - FOOTPATH
 - SHARED SURFACE
 - CARRIAGEWAY
 - GRASS AREA / VERGE
 - PEDESTRIAN PRIORITY ZONE
 - RAISED TABLE
 - BUS STOP LOCATIONS
 - BUS SHELTER
 - TREE (EXISTING)
 - TREE (PROPOSED)
 - TREE TO BE REMOVED



<p>Disclaimer</p> <p>a. © South Dublin County Council (SDCC) 2022. This drawing is confidential and the copyright in it is owned by SDCC. This drawing must not be either loaned, copied or otherwise reproduced in whole or in part or used for any purpose without the prior permission of SDCC.</p> <p>b. This drawing is to be used for the design element identified in the titlebox. Other information shown is to be considered indicative only. The drawing is to be read in conjunction with all other relevant design drawings.</p> <p>c. O.S. data used for plans are printed under © Ordnance Survey Ireland Government of Ireland. All rights reserved. Licence Number EN0002822 (Arup). All elevations are in metres and relate to OSi Geoid Model (OSGM15) Mean Head. All Co-ordinates are in Irish Transverse Mercator Grid (ITM) as defined by OSI active local GPS station.</p> <p>d. Information concerning the position of apparatus where shown on this drawing is based on drawings supplied by the utility owners and/or the utility works contractor, whilst every care has been taken in the preparation of this drawing, positions should be taken as approximate and are intended for general guidance only and no representation is made by SDCC as to the accuracy, completeness, sufficiency or otherwise of this drawing and the position of the apparatus. The information contained herein does not purport to be comprehensive or final as the apparatus is subject to being altered and/or superceded. Recipients should not rely on this information. Any liabilities are hereby expressly disclaimed.</p> <p>e. The information contained herein has been provided by SDCC but does not purport to be comprehensive or final. Recipients should not rely on the information. Neither SDCC nor any of its directors, officers, employees, agents, stakeholders or advisers make any representation or warranty as to, or accept any liability or responsibility in relation to, the adequacy, accuracy, reasonableness or completeness of the information provided as part of this document or any matter on which the information is based (including but not limited to loss or damage arising as a result of reliance by recipients on the information or any part of it). Any liabilities are hereby expressly disclaimed.</p>		<table border="1" style="width: 100%; border-collapse: collapse; font-size: 8px;"> <thead> <tr> <th>Rev</th> <th>Date</th> <th>Drn</th> <th>Chk'd</th> <th>App'd</th> <th>Description</th> </tr> </thead> <tbody> <tr> <td>P01</td> <td>01/12/22</td> <td>JR</td> <td>AM</td> <td>DC</td> <td>ISSUE FOR REVIEW</td> </tr> <tr> <td>P02</td> <td>27/01/23</td> <td>JR</td> <td>AM</td> <td>DC</td> <td>ISSUE FOR REVIEW</td> </tr> <tr> <td>P03</td> <td>05/04/23</td> <td>JR</td> <td>AM</td> <td>DC</td> <td>ISSUE FOR REVIEW</td> </tr> <tr> <td>P04</td> <td>17/04/23</td> <td>JR</td> <td>AM</td> <td>DC</td> <td>ISSUE FOR NTA APPROVAL</td> </tr> </tbody> </table>	Rev	Date	Drn	Chk'd	App'd	Description	P01	01/12/22	JR	AM	DC	ISSUE FOR REVIEW	P02	27/01/23	JR	AM	DC	ISSUE FOR REVIEW	P03	05/04/23	JR	AM	DC	ISSUE FOR REVIEW	P04	17/04/23	JR	AM	DC	ISSUE FOR NTA APPROVAL	<p>Client</p> <p>Engineering Designer</p> <p>Programme Title</p> <p>OLDBAWN TO BALLYBODEN ACTIVE TRAVEL SCHEME</p> <p>Drawing Title</p> <p>OLDBAWN TO BALLYBODEN ACTIVE TRAVEL SCHEME - PHASE 1 GENERAL ARRANGEMENT</p>	<table border="1" style="width: 100%; border-collapse: collapse; font-size: 8px;"> <tr> <td>Date</td> <td>17/04/2023</td> <td>Scale</td> <td>1:500 @ A1 1:1000 @ A3</td> <td>Drawn</td> <td>JR</td> <td>Checked</td> <td>AM</td> <td>Approved</td> <td>DC</td> </tr> <tr> <td>Project Code</td> <td>284940-00</td> <td>Originator Code</td> <td>ARP</td> <td>QMS Code</td> <td colspan="4">284940-00</td> </tr> </table>	Date	17/04/2023	Scale	1:500 @ A1 1:1000 @ A3	Drawn	JR	Checked	AM	Approved	DC	Project Code	284940-00	Originator Code	ARP	QMS Code	284940-00				<table border="1" style="width: 100%; border-collapse: collapse; font-size: 8px;"> <tr> <td>Drawing File Name</td> <td>284940-ARUP-ZZ-ZZ-DR-CH-0018</td> <td>Sheet Number</td> <td>18 of 20</td> <td>Status</td> <td>A</td> <td>Rev</td> <td>P04</td> </tr> </table>	Drawing File Name	284940-ARUP-ZZ-ZZ-DR-CH-0018	Sheet Number	18 of 20	Status	A	Rev	P04
Rev	Date	Drn	Chk'd	App'd	Description																																																									
P01	01/12/22	JR	AM	DC	ISSUE FOR REVIEW																																																									
P02	27/01/23	JR	AM	DC	ISSUE FOR REVIEW																																																									
P03	05/04/23	JR	AM	DC	ISSUE FOR REVIEW																																																									
P04	17/04/23	JR	AM	DC	ISSUE FOR NTA APPROVAL																																																									
Date	17/04/2023	Scale	1:500 @ A1 1:1000 @ A3	Drawn	JR	Checked	AM	Approved	DC																																																					
Project Code	284940-00	Originator Code	ARP	QMS Code	284940-00																																																									
Drawing File Name	284940-ARUP-ZZ-ZZ-DR-CH-0018	Sheet Number	18 of 20	Status	A	Rev	P04																																																							

DO NOT SCALE USE FIGURED DIMENSIONS ONLY



\global\europa\Dublin\Jobs\284940\284940-004 - Internal\4-02 Drawings\4-02-16 Transportation\Section 38\284940-ARUP-ZZ-ZZ-DR-CH-0001 to 0019_P04.dwg
 \global\europa\Dublin\Jobs\284940\284940-004 - Internal\4-02 Drawings\4-02-16 Transportation\Section 38\284940-ARUP-ZZ-ZZ-DR-CH-0001 to 0019_P04.dwg

LEGEND:

- BUS LANE
- CYCLE TRACK
- FOOTPATH
- SHARED SURFACE
- CARRIAGEWAY
- GRASS AREA / VERGE
- PEDESTRIAN PRIORITY ZONE
- RAISED TABLE
- BUS STOP LOCATIONS
- BUS SHELTER
- TREE (EXISTING)
- TREE (PROPOSED)
- TREE TO BE REMOVED

0 5 10 20 Metres
Scale 1:500

IMPACT ON EXISTING TREES AND BUSHES TO BE MINIMISED. ANY TREES OR BUSHES REMOVED TO BE REPLACED WHERE POSSIBLE

Disclaimer
 a. © South Dublin County Council (SDCC) 2022. This drawing is confidential and the copyright in it is owned by SDCC. This drawing must not be either loaned, copied or otherwise reproduced in whole or in part or used for any purpose without the prior permission of SDCC.
 b. This drawing is to be used for the design element identified in the titlebox. Other information shown is to be considered indicative only. The drawing is to be read in conjunction with all other relevant design drawings.
 c. O.S. data used for plans are printed under © Ordnance Survey Ireland Government of Ireland. All rights reserved. Licence Number EN0002822 (Arup). All elevations are in metres and relate to OSi Geoid Model (OSGM15) Mean Head. All Co-ordinates are in Irish Transverse Mercator Grid (ITM) as defined by OSI active local GPS station.
 d. Information concerning the position of apparatus where shown on this drawing is based on drawings supplied by the utility owners and/or the utility works contractor, whilst every care has been taken in the preparation of this drawing, positions should be taken as approximate and are intended for general guidance only and no representation is made by SDCC as to the accuracy, completeness, sufficiency or otherwise of this drawing and the position of the apparatus. The information contained herein does not purport to be comprehensive or final as the apparatus is subject to being altered and/or superceded. Recipients should not rely on this information. Any liabilities are hereby expressly disclaimed.
 e. The information contained herein has been provided by SDCC but does not purport to be comprehensive or final. Recipients should not rely on the information. Neither SDCC nor any of its directors, officers, employees, agents, stakeholders or advisers make any representation or warranty as to, or accept any liability or responsibility in relation to, the adequacy, accuracy, reasonableness or completeness of the information provided as part of this document or any matter on which the information is based (including but not limited to loss or damage arising as a result of reliance by recipients on the information or any part of it). Any liabilities are hereby expressly disclaimed.

Rev	Date	Drn	Chk'd	App'd	Description
P01	01/12/22	JR	AM	DC	ISSUE FOR REVIEW
P02	27/01/23	JR	AM	DC	ISSUE FOR REVIEW
P03	05/04/23	JR	AM	DC	ISSUE FOR REVIEW
P04	17/04/23	JR	AM	DC	ISSUE FOR NTA APPROVAL

Client
 Comhairle Contae
 Átha Cliath Theas
 South Dublin County Council

Engineering Designer
ARUP

Date: 17/04/2023
 Scale: 1:500 @ A1, 1:1000 @ A3
 Drawn: JR
 Checked: AM
 Approved: DC

Project Code: 284940-00
 Originator Code: ARP
 QMS Code: 284940-00

Programme Title
 OLDBAWN TO BALLYBODEN ACTIVE TRAVEL SCHEME

Drawing Title
 OLDBAWN TO BALLYBODEN ACTIVE TRAVEL SCHEME - PHASE 1
 GENERAL ARRANGEMENT

Drawing File Name: 284940-ARUP-ZZ-ZZ-DR-CH-0019
 Sheet Number: 19 of 20
 Status: A
 Rev: P04

DO NOT SCALE USE FIGURED DIMENSIONS ONLY