





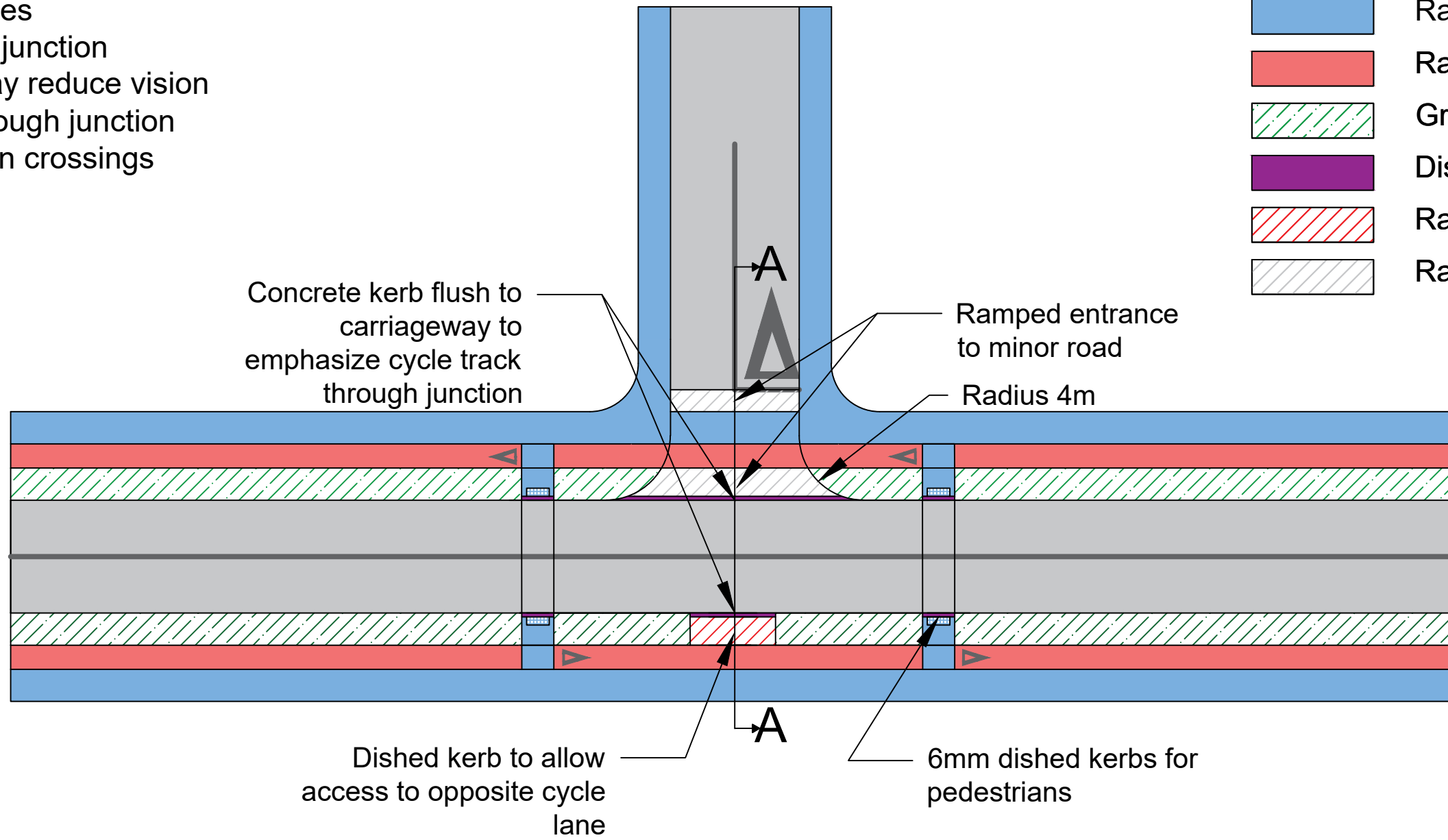


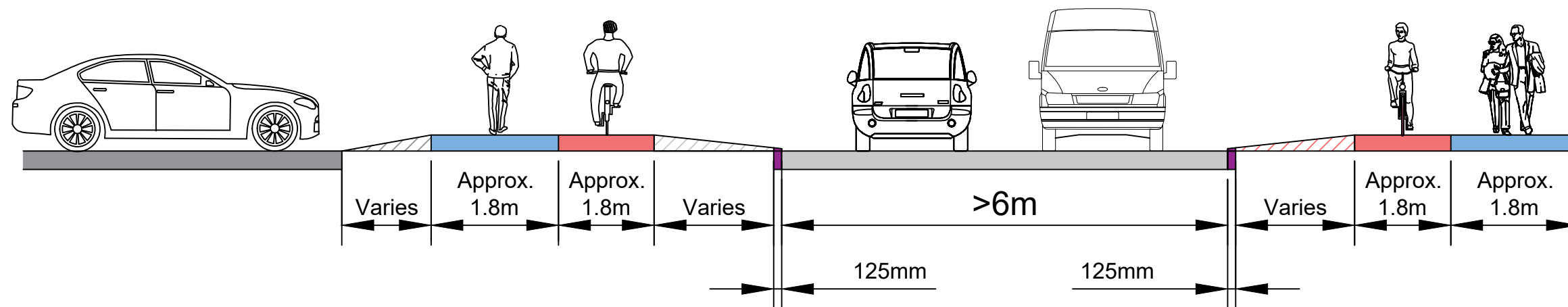
Considerations:


- Underground cables
- Drainage through junction
- Tree lines that may reduce vision
- Level of traffic through junction
- Existing pedestrian crossings

-  Raised Pedestrian walkway
-  Raised Cycle Track
-  Grass Verge
-  Dished Kerb
-  Ramped Cycle Track
-  Ramped Road



Section A-A




COMHAIRLE CONTAE ÁTHA CLIATH THEAS
 SOUTH DUBLIN COUNTY COUNCIL
 LAND USE, PLANNING & TRANSPORTATION,
 COUNTY HALL, TALLAGHT, DUBLIN 24
 M. Mulhern
 DIRECTOR
 G. Walsh
 SENIOR ENGINEER

REV.	DATE	DESCRIPTION
-	-	-

SCALE	- NTS
DATE	- 08/03/23
DRAWN	- SK
CHECKED	-

PROJECT TITLE	Improvement of Cycling Infrastructure at Griffeen	
DRAWING TITLE	Proposed Junctions Improvement Drawing	
DRAWING NO.	GCI-0002	REV. -