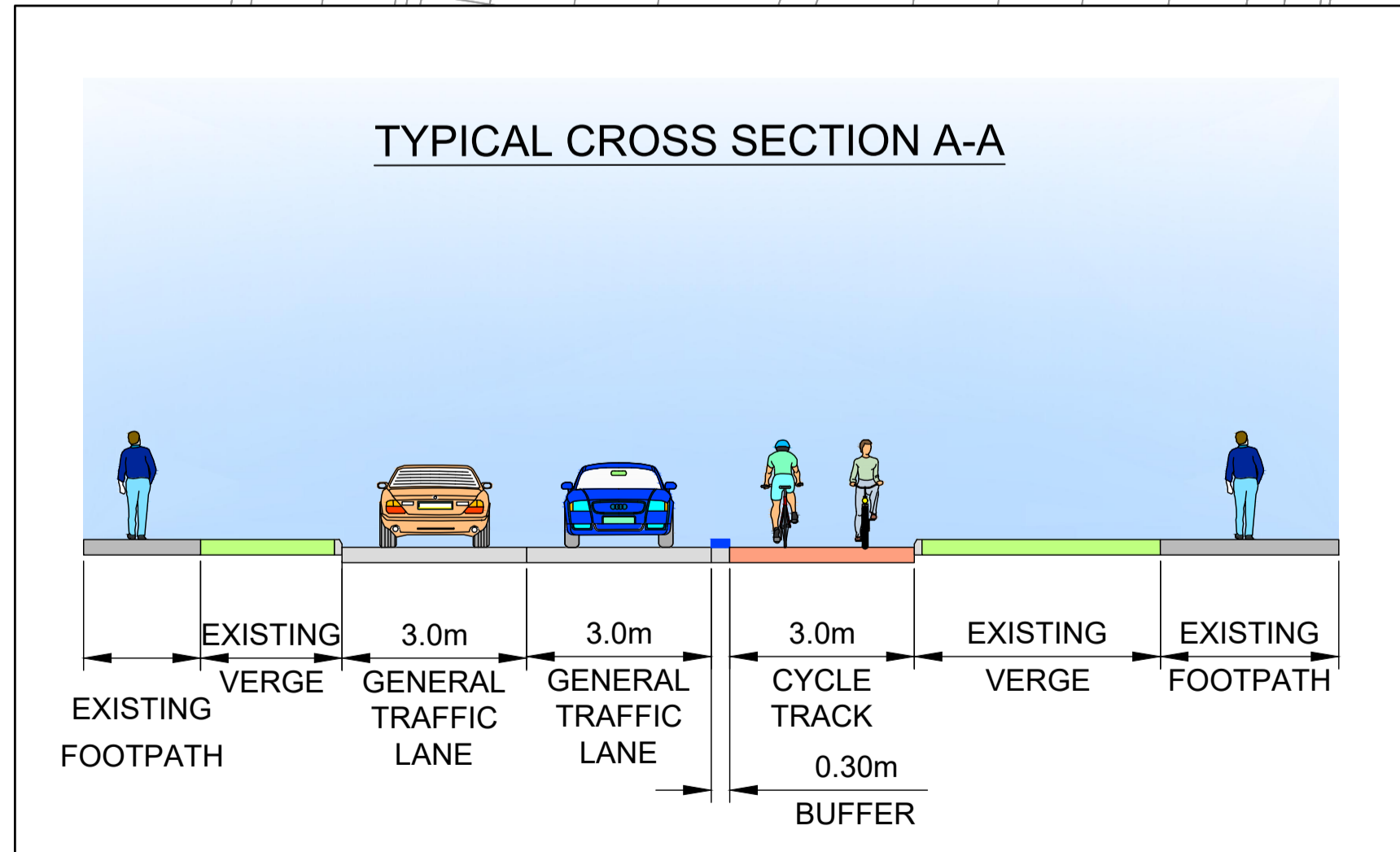
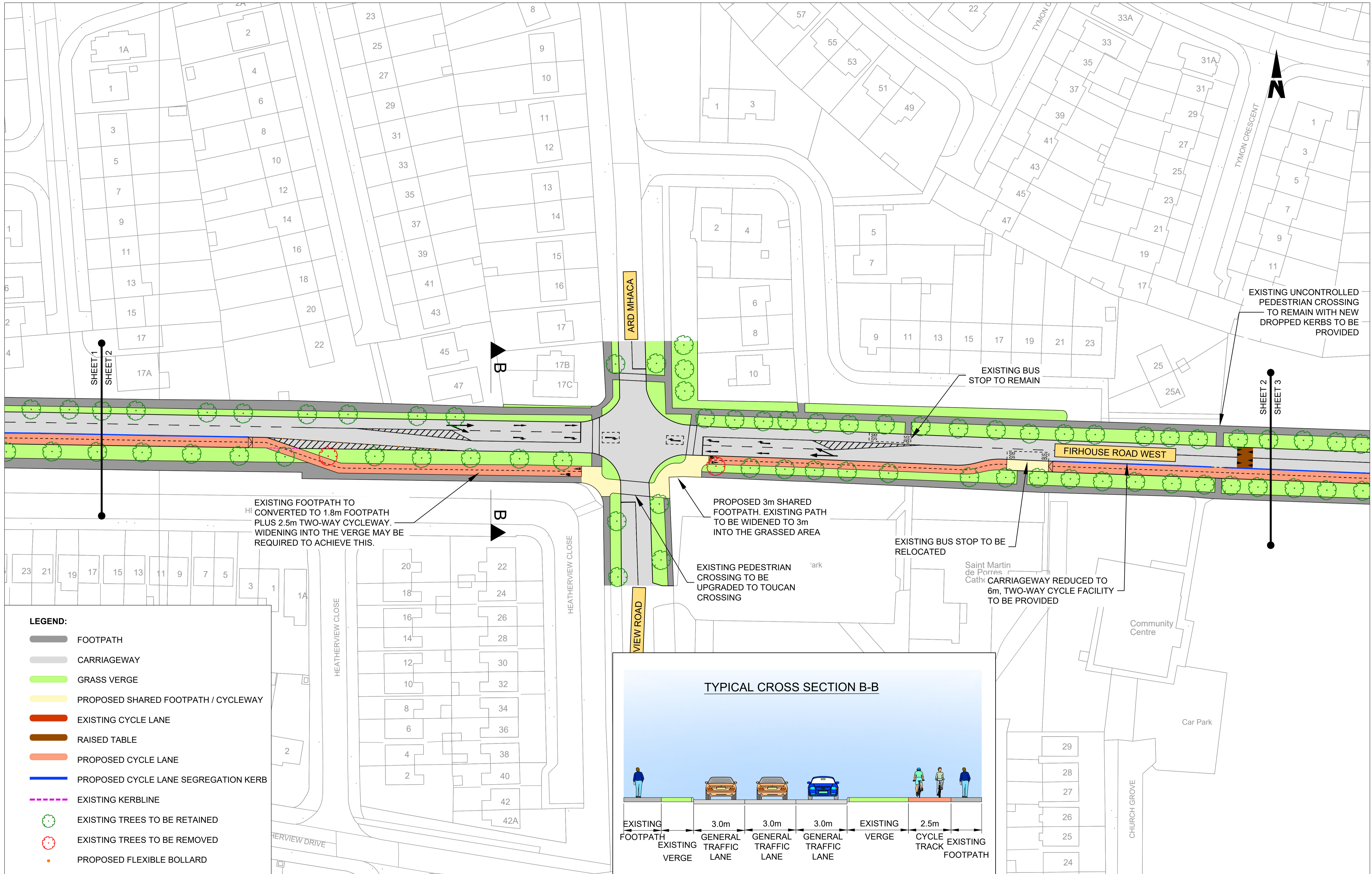


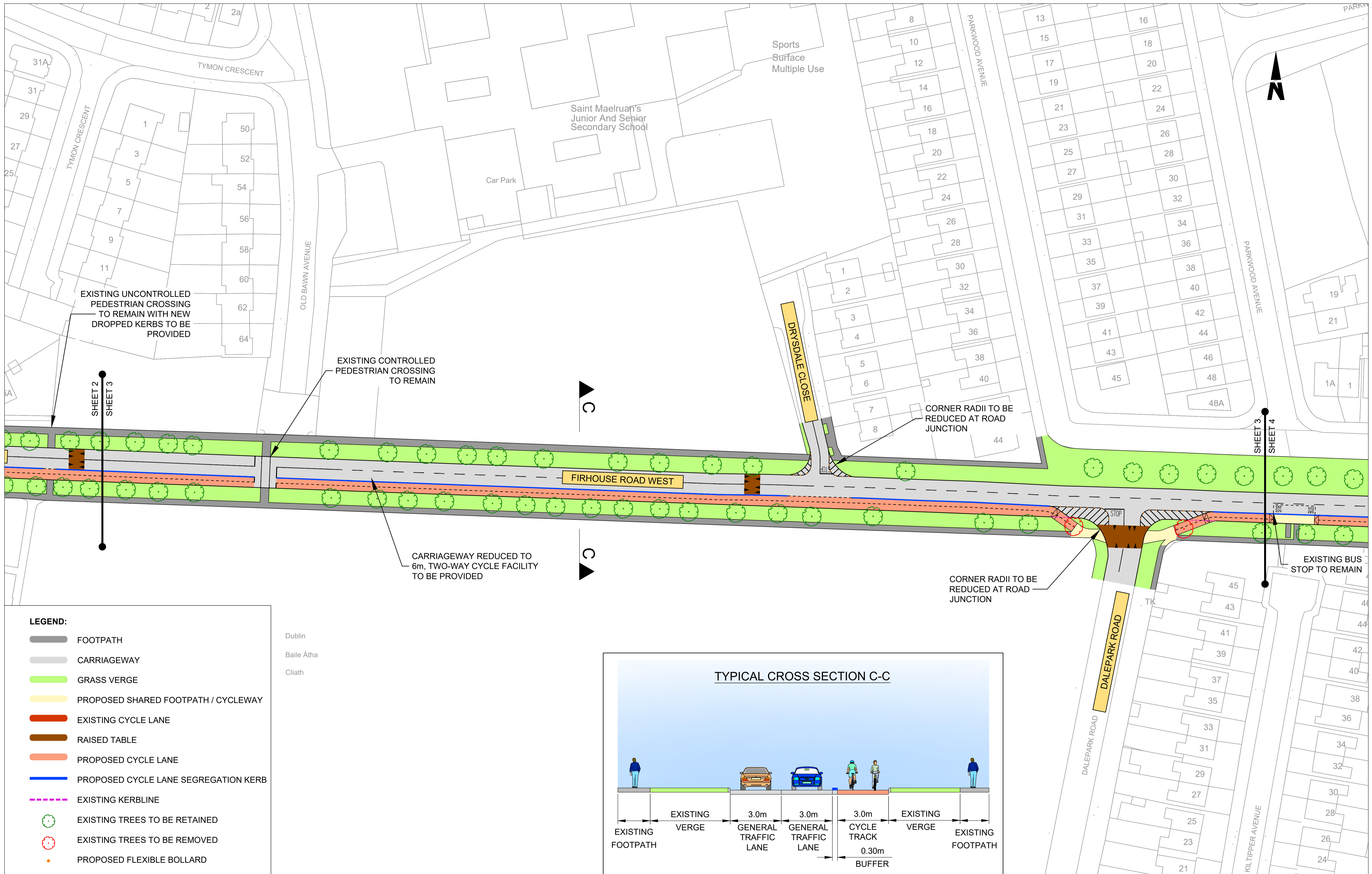
- LEGEND:**
- FOOTPATH
  - CARRIAGEWAY
  - GRASS VERGE
  - PROPOSED SHARED FOOTPATH / CYCLEWAY
  - EXISTING CYCLE LANE
  - RAISED TABLE
  - PROPOSED CYCLE LANE
  - PROPOSED CYCLE LANE SEGREGATION KERB
  - EXISTING KERBLINE
  - EXISTING TREES TO BE RETAINED
  - EXISTING TREES TO BE REMOVED
  - PROPOSED FLEXIBLE BOLLARD



# D24 NEIGHBOURHOOD CYCLE NETWORK FIRHOUSE ROAD WEST - SHEET 1 OF 4



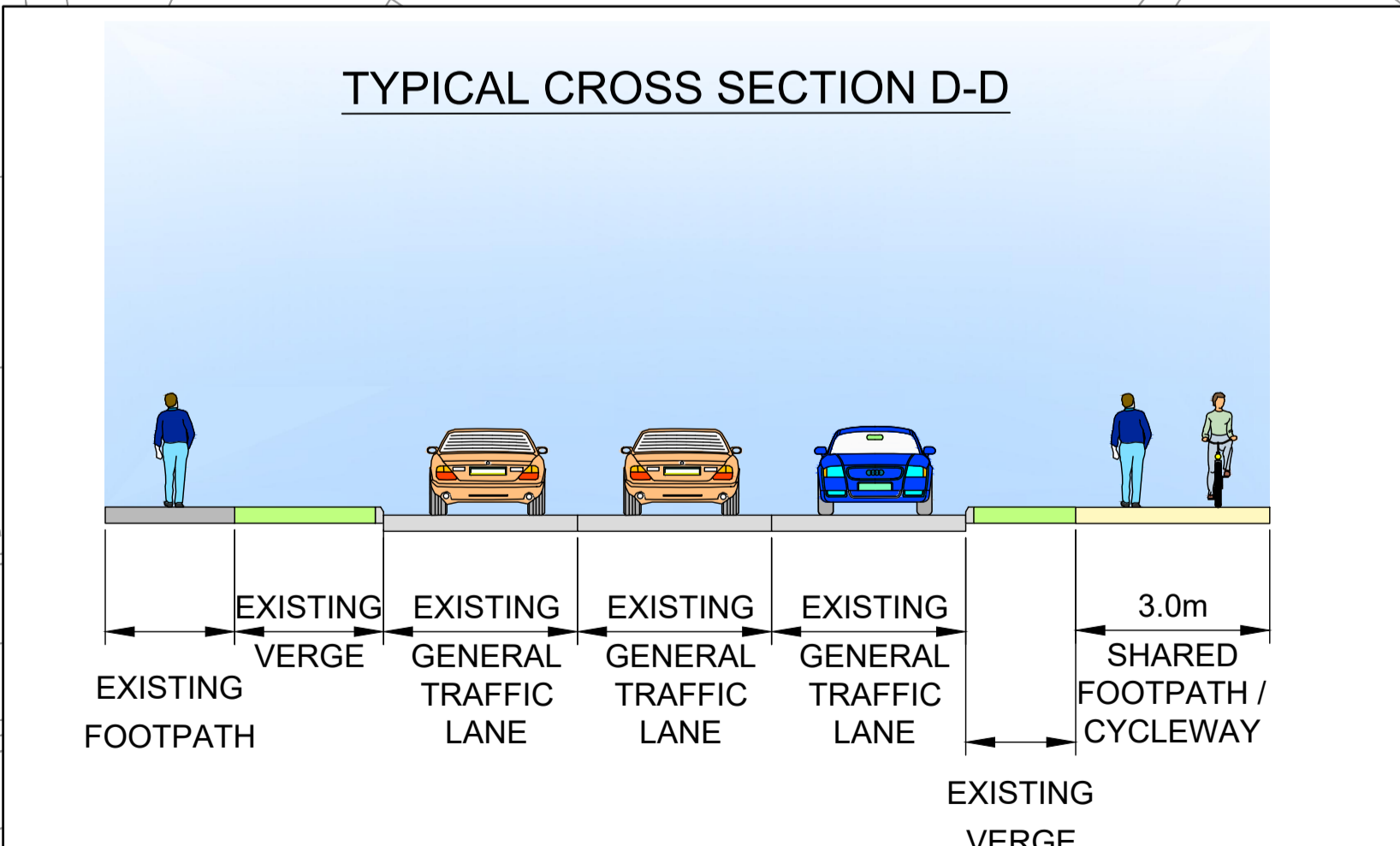
# D24 NEIGHBOURHOOD CYCLE NETWORK FIRHOUSE ROAD WEST - SHEET 2 OF 4



# D24 NEIGHBOURHOOD CYCLE NETWORK FIRHOUSE ROAD WEST - SHEET 3 OF 4



- LEGEND:**
- FOOTPATH
  - CARRIAGEWAY
  - GRASS VERGE
  - PROPOSED SHARED FOOTPATH / CYCLEWAY
  - EXISTING CYCLE LANE
  - RAISED TABLE
  - PROPOSED CYCLE LANE
  - PROPOSED CYCLE LANE SEGREGATION KERB
  - EXISTING KERBLINE
  - EXISTING TREES TO BE RETAINED
  - EXISTING TREES TO BE REMOVED
  - PROPOSED FLEXIBLE BOLLARD



# D24 NEIGHBOURHOOD CYCLE NETWORK FIRHOUSE ROAD WEST - SHEET 4 OF 4