


ROCKFIELD AVE

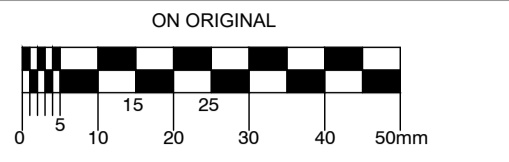
ROCKFIEL



ROCKFIELD AVENUE



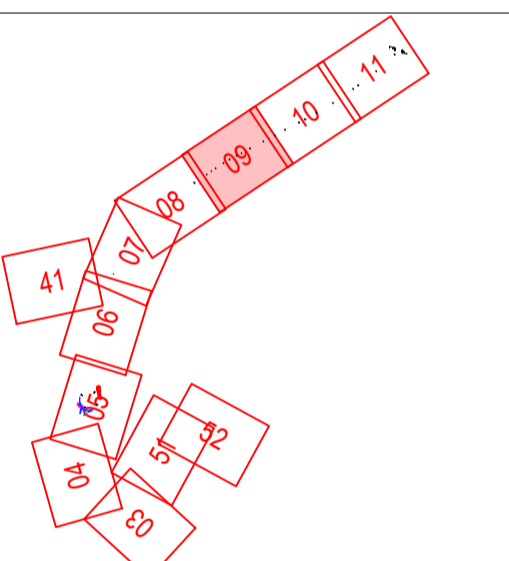
© COPYRIGHT OF THIS DRAWING IS RESERVED BY DBFL CONSULTING ENGINEERS. NO PART SHALL BE REPRODUCED OR TRANSMITTED WITHOUT THEIR WRITTEN PERMISSION.



- NOTES:
1. ALL WORKS TO BE CONSTRUCTED IN ACCORDANCE WITH THE TII SPECIFICATION FOR ROAD WORKS UNLESS OVERRIDDEN BY LOCAL OVERSEEING AUTHORITY'S STANDARDS
  2. ALL ROAD MARKINGS & SIGNS SHALL COMPLY FULLY WITH THE TRAFFIC SIGNS MANUAL PUBLISHED BY THE DEPARTMENT OF TRANSPORT.
  3. SIGNS & MARKINGS: CONTRACTOR TO CONFIRM PRECISE SETTING OUT WITH EMPLOYERS REPRESENTATIVE PRIOR TO COMPLETION.
  4. ALL TRAFFIC MANAGEMENT TO COMPLY FULLY WITH THE PROVISIONS OF CHAPTER 8 OF THE TRAFFIC SIGNS MANUAL.
  5. ALL CO-ORDINATES ARE TO IRISH TRANSVERSE MERCATOR.
  6. ALL LEVELS ARE TO ORDNANCE DATUM AND ARE IN METRES
  7. ALL PEDESTRIAN, CYCLE AND VEHICULAR ROUTES MUST BE RETAINED IN ACCORDANCE WITH APPROVED TRAFFIC MANAGEMENT PLAN.

LEGEND

- PROPOSED ROAD
- PROPOSED FOOTPATH
- PROPOSED CYCLE LANE
- PROPOSED CYCLE TRACK
- GRASS VERGE/LANDSCAPED AREA (REFER TO LANDSCAPE DRAWINGS)
- PROPOSED BUFFER ISLANDS
- PROPOSED SHARED SPACE
- PROPOSED SHARED ROAD
- EXISTING TREE TO BE REMOVED (REFER TO LANDSCAPE DRAWING FOR PROPOSED LOCATION OF NEW TREES)
- EXISTING TREE TO BE RETAINED
- BUFF TACTILE PAVING TYPE F3
- RED TACTILE PAVING TYPE F3
- CORDOUBY TACTILE PAVING TYPE F4 (SPEC APPENDIX 11/1)
- PROPOSED RAISED CROSSING/RAMP



KEY PLAN

ORDNANCE SURVEY IRELAND LICENCE  
No EN 0017922  
© ORDNANCE SURVEY IRELAND  
GOVERNMENT OF IRELAND

REV	DATE	DESCRIPTION	BY	CHKD
SUITABILITY		SD - WORK IN PROGRESS		

PLANNING			
DESIGNED	PREPARED	CHECKED	OWF
JH	JH	PLJK	PLJK
DATE			
MAY 2022			

DBFL Consulting Engineers  
 DUBLIN OFFICE: Ormond House, Upper Ormond Quay, Dublin 7, Ireland. PHONE: +353 1 400 4000 FAX: +353 1 400 4050  
 WATERFORD OFFICE: Unit 2, The Chandlery, 1-2 O'Connell Street, Waterford, Ireland. PHONE: +353 51 859 500 FAX: +353 51 844 913  
 Email: info@dbfl.ie site: www.dbfl.ie

PROJECT  
**WELLINGTON LANE WALKING AND CYCLING SCHEME**

DRG. TITLE  
**PROPOSED GENERAL ARRANGEMENT LAYOUT SHEET 7 OF 9**

CLIENT  
**SOUTH DUBLIN COUNTY COUNCIL**

SCALE: 1:500 @A1 FILE REF: 180201-1003

DRG. NO. **180201-1009** **P0**

M  
L  
180201-1009  
180201-1010

M  
L  
180201-1009  
180201-1010

SCHEME EXTENTS  
GLENDALE PARK

SCHEME EXTENTS  
GLENDALE PARK

WHITEHALL ROAD