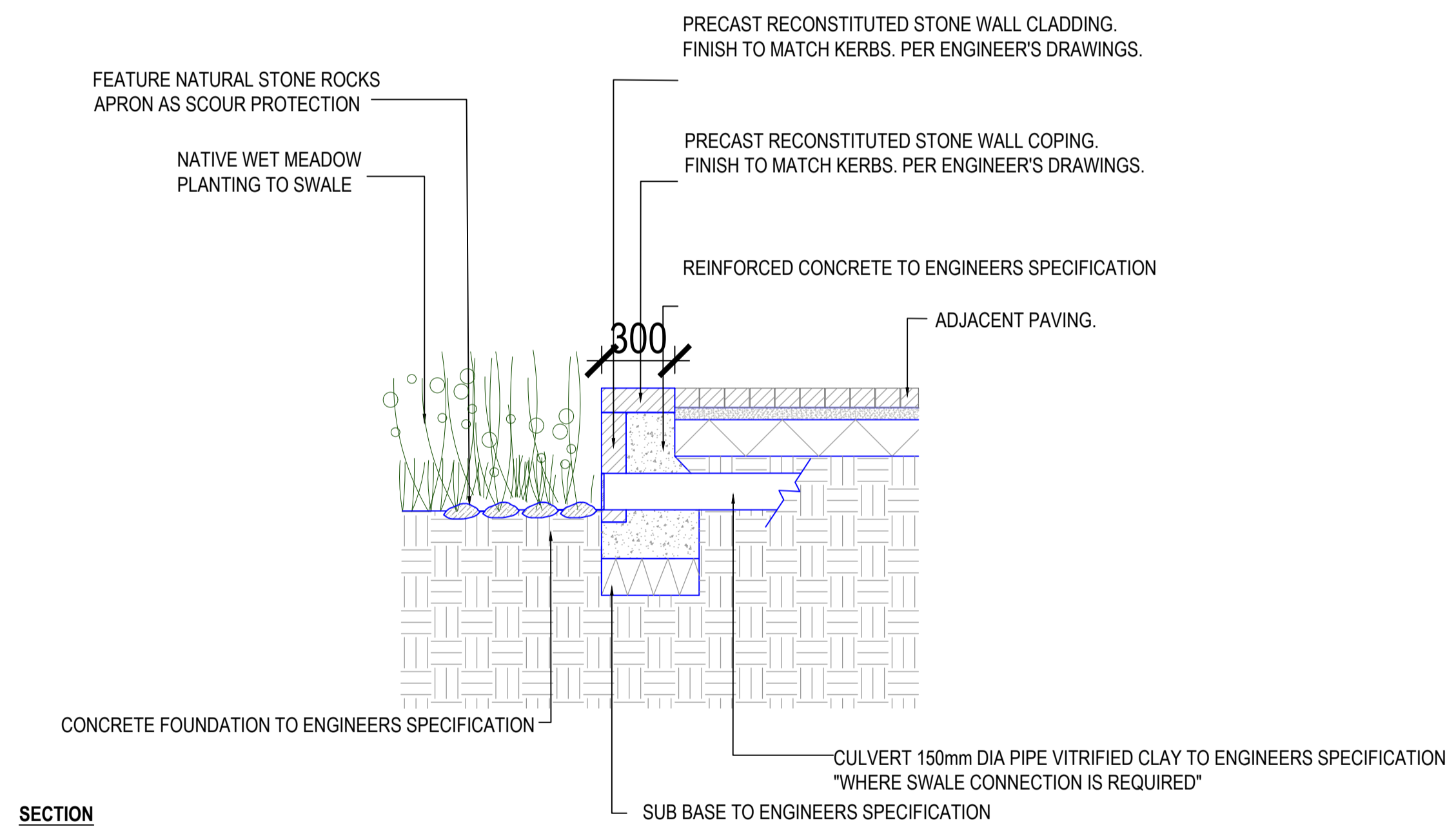



01 | EXISTING RIVER BOUNDARY- POST AND RAIL. 1.2m HIGH

1:20 @ A1



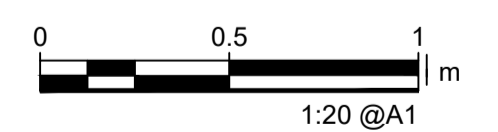
AXONOMETRIC VIEW OF SWALE WALL- NOT TO SCALE



DETAILS TO BE REFINED AT DETAILED DESIGN FOLLOWING CO-ORDINATION AND SIGN OFF WITH SOUTH DUBLIN COUNTY COUNCIL

ISSUE/REVISION

I/R	DATE	DESCRIPTION
01	15/04/2022	PART 8 PLANNING



PROJECT NUMBER

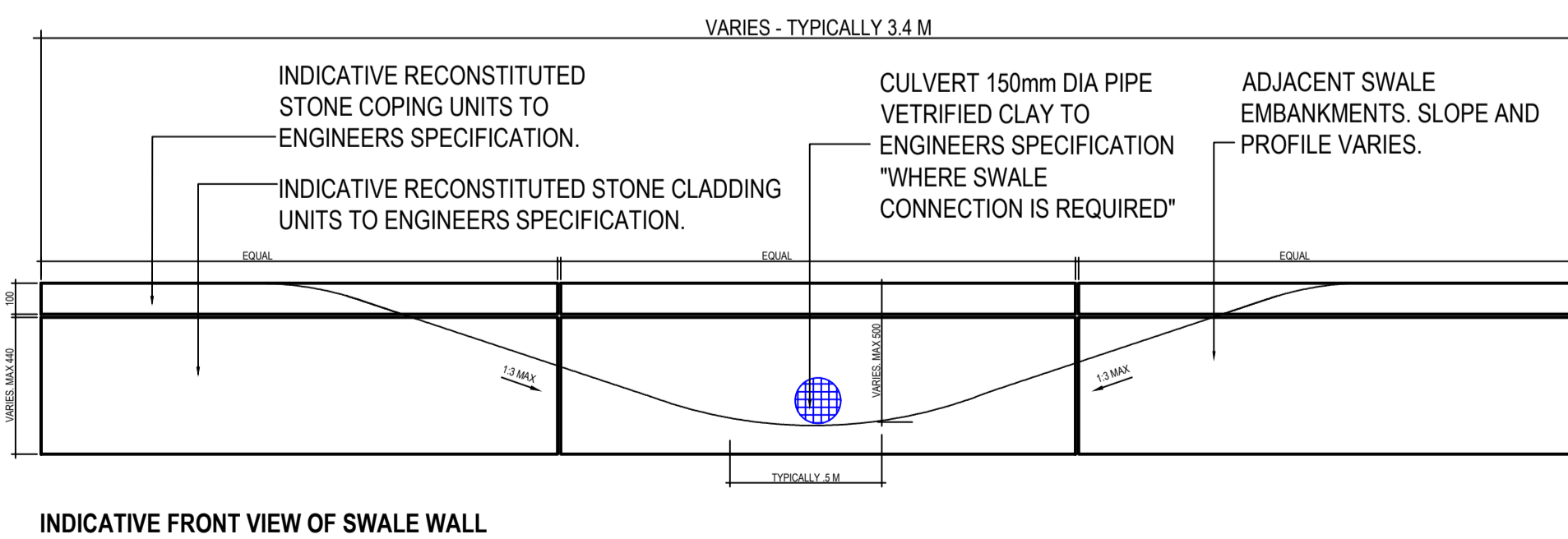
60650394

SHEET TITLE

LANDSCAPE DETAIL 5/6

SHEET NUMBER

CLBR-ACM-00-SHT-20-L-7004



INDICATIVE FRONT VIEW OF SWALE WALL

02 | SWALE DETAIL AT PLAZA OF LINEAR PARK

7004

1:20 @ A1

ISO A1 594mm x 841mm Approved: ED FRAMPTON
 Checked: KIERAN CULLETON
 Designer: EIMEAR McDONNELL
 Project Management Initials:
 Project Management Initials:
 Last saved by: CRAIG SVEENEY (2022-04-14) Last Plotter: 2022-04-15
 Filename: \\NA.ACCUNET.COM\LF\EMEA\DU\BLIN\IE\GAC\IE\BDBL2\FP001\DATA\DCS\PROJECTS\BP60650394_SDCC_CLONBURRIS\900_CAD_2\SIS\906_LA02_SHEETS\STAGE 2\CLBRS-SHT-20-L-7000.DWG