

This Drawing is Copyright - © The Tree File Ltd 2020

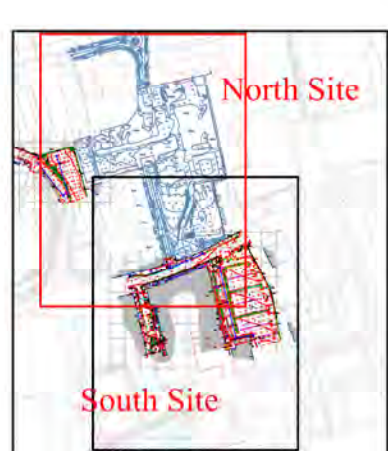
Tallaght PR Tree Impacts/Protection Plan NORTH 1/1 Scale 1:500 @ A1

This is a colour coded drawing that will be difficult or impossible to interpret if reproduced in black and white

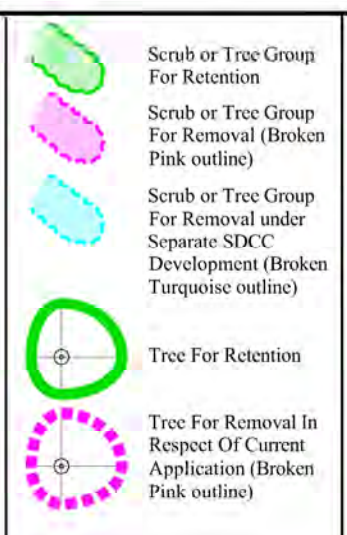
Ashgrove House
Kill Avenue
Dun Laoghaire
Co Dublin



Tel. 01-2804839
Mob. 086-3819011
e-mail - thetreefile@eircom.net



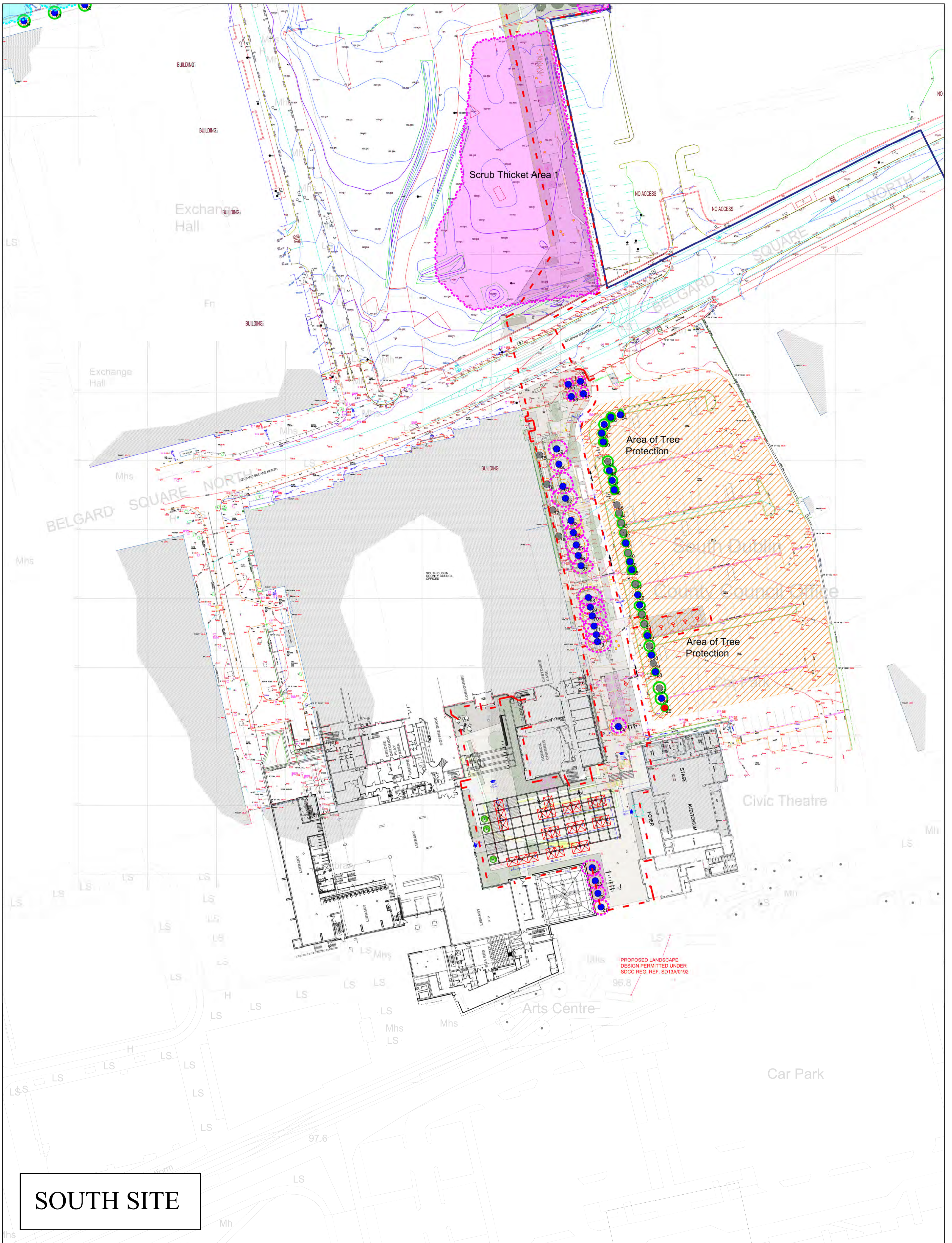
This Drawing Must Be Read in Conjunction with the Associated Arboricultural Report



Tree Quality (Categorisation)
 Category "A" Trees (Green Button)
Excellent Trees
 Category "B" Trees (Blue Button)
Good Trees
 Category "C" Trees (Grey Button)
Mediocre to Poor Trees
 Category "U" Trees (Red Button)
Dead, Dying or Otherwise Compromised Trees that are Unsustainable.

Graphic Representation of Tree Form, Balance and Protection Zone
 Canopy Extent
 Cardinal Radii
 Root Protection Area (RPA)
 Stem Circumference
 Canopy is drawn to account for any natural asymmetry or imbalance. Crown Representation is scaled to account for north, east, west and south radii.
 Root Protection Area (RPA)
 This area relates the "RPA" radius as defined in the Tree Survey Table and is measured from the tree centre. This area defines the preliminary Construction Exclusion Zone (CEZ) that must be protected by fencing from the potentially damaging affects of construction activity.

Client: South Dublin County Council
 Scale: 1:500 Date: July 2020
 Project: Tree Survey, Tallaght, Public Realm
 Description: Tree Impacts and Protection Plan
 Drawing Title: Tallaght PR Tree Impacts/Protection Plan



SOUTH SITE

This Drawing is Copyright - © The Tree File Ltd 2020

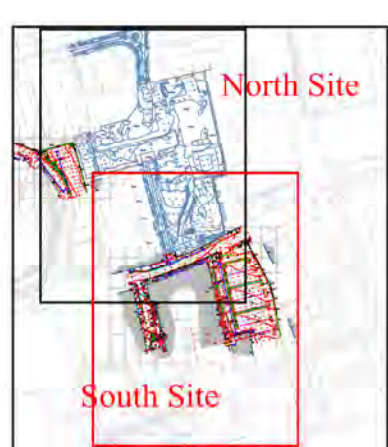
Tallaght PR Tree Impacts/Protection Plan SOUTH 1/1 Scale 1:500 @ A1

This is a colour coded drawing that will be difficult or impossible to interpret if reproduced in black and white

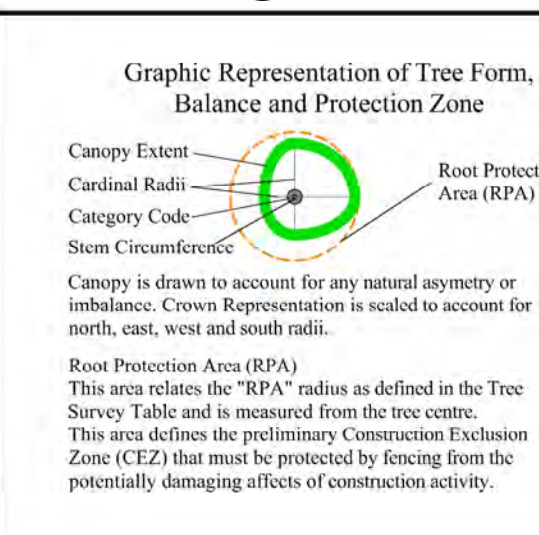

Ashgrove House
Kill Avenue
Dun Laoghaire
Co Dublin



Tel. 01-2804839
Mob. 086-3819011
e-mail - thetreefile@eircom.net



This Drawing Must Be Read in Conjunction with the Associated Arboricultural Report



Client: South Dublin County Council
Scale: 1:500 Date: July 2020
Project: Tree Survey, Tallaght, Public Realm
Description: Tree Impacts and Protection Plan
Drawing Title: Tallaght PR Tree Impacts/Protection Plan