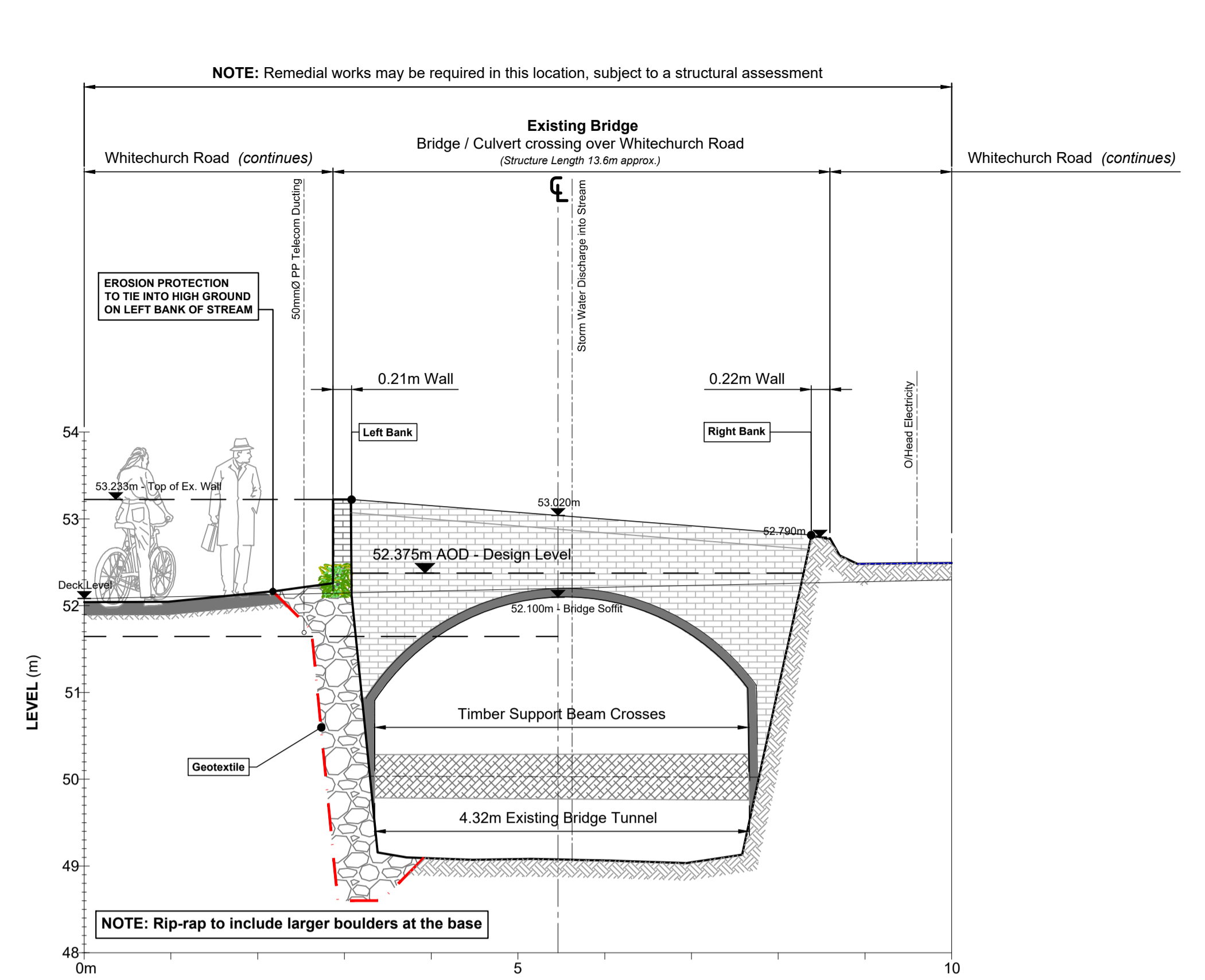
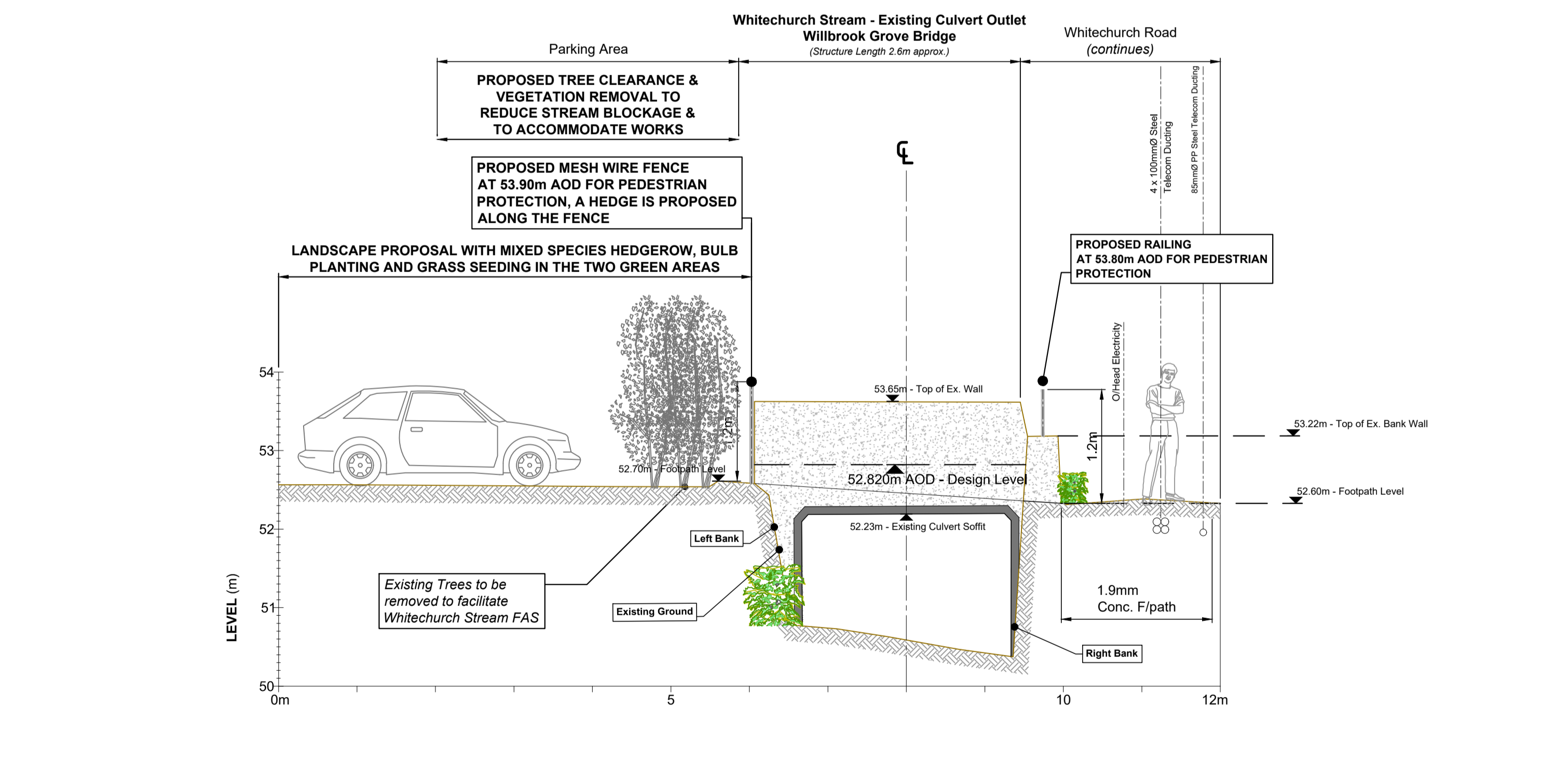


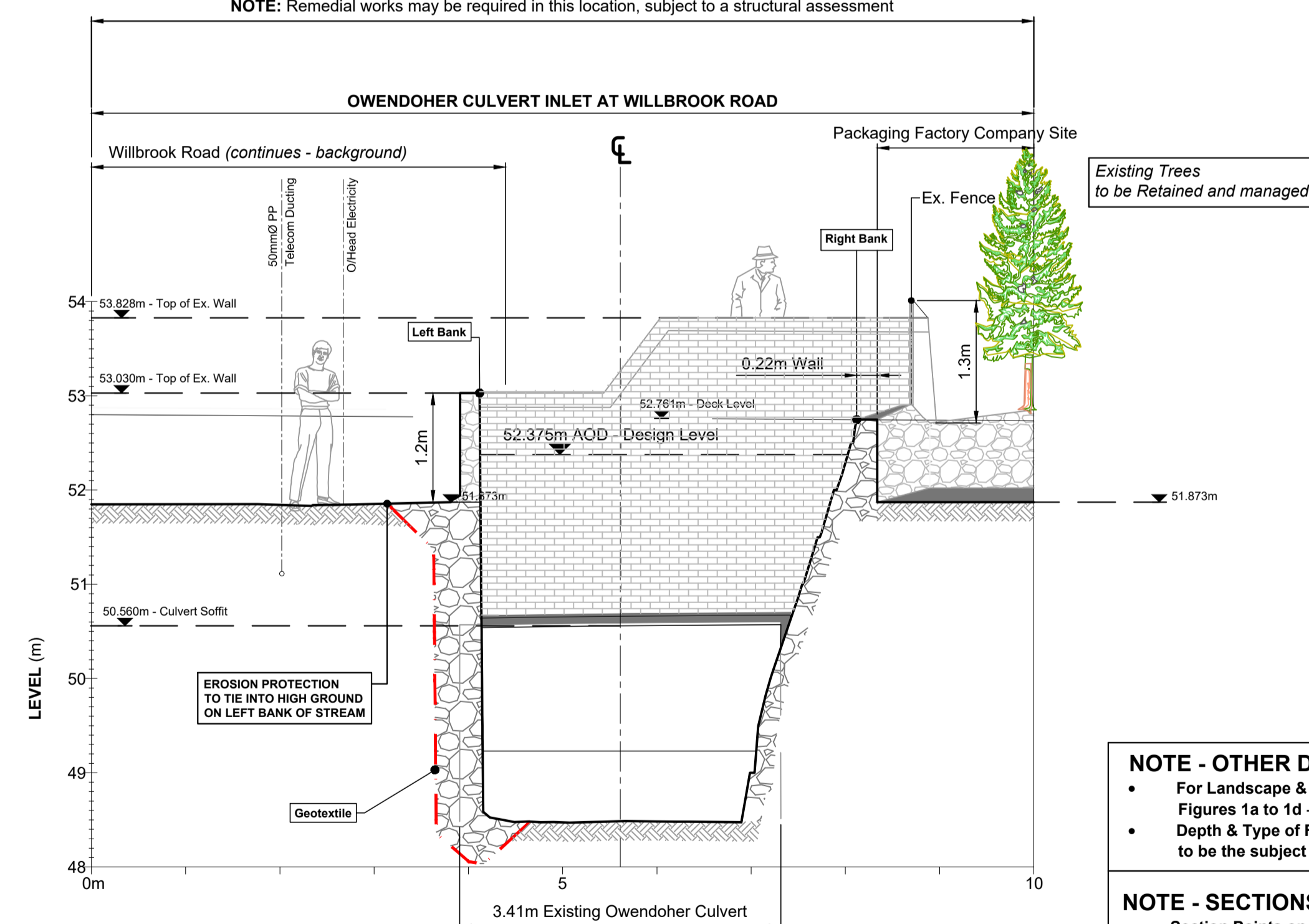
SECTIONAL DETAIL WC23 - Chainage 1+403.73m
Scale: Horiz. 1:50, Vert. 1:50 @ A1



SECTIONAL DETAIL WC24 - Chainage 1+403.73m
Scale: Horiz. 1:50, Vert. 1:50 @ A1



SECTIONAL DETAIL WC21 - Chainage 1+302.07
Scale: Horiz. 1:50, Vert. 1:50 @ A1



SECTIONAL DETAIL WC26 - Project End Point: Owendoher Culvert / Chainage 1+449.07m
Scale: Horiz. 1:50, Vert. 1:50 @ A1

NOTE - OTHER DETAILS

- For Landscape & Visual Impact Assessment (LVIA) Figures 1a to 1d - Refer to SK2000 (Set of 4).
- Depth & Type of Foundation to be the subject of Detailed Structural Design

NOTE - SECTIONS

- Section Points on Plan - Refer to DR0001 to DR0004.
- 3D Model Cross Sections - Refer to DR0101 to DR0104.

PLEASE NOTE THAT THE DIRECTION OF ALL SECTIONS IS FROM UPSTREAM TO DOWNSTREAM.



R:\MIDW0825 - Whitechurch Flood Alleviation\B.0 Drawings\IGMIDW0825-RPS-00-XX-DR-C-DR0111-0114 - PA Detailed Cross Sections.dwg

Client

General Notes

(i) Hard copies, dwf and pdf will form a controlled issue of the drawing. All other formats (dwg etc.) are deemed to be an uncontrolled issue and any work carried out based on these files is at the recipient's own risk. RPS will not accept any responsibility for any errors from the use of these files, either by human error by the recipient, listing of the un-dimensioned measurements, compatibility with the recipient's software, and any errors arising when these files are used to aid the recipient's drawing production, or setting out on site.

(ii) DO NOT SCALE, use figured dimensions only.

(iii) This drawing is the property of RPS, it is a project confidential classified document. It must not be copied used or its contents divulged without prior written consent. The needs and expectations of client and RPS must be considered when working with this drawing.

(iv) Information including topographical survey, geotechnical investigation and utility detail used in the design have been provided by others.

(v) All Levels refer to Ordnance Survey Datum, Malin Head.

Rev	Date	Drawn By	Checked By	App	Amendment / Issue
P01	07/07/20	DB	PT	MD	Issue for Stage Approval
P01.03	20/05/20	DB	PT	MD	Issue for Stage Approval
P01.02	20/04/20	DB	PT	MD	Issue for Work Approval
P01.01	09/04/20	DB	PT	MD	Issue for Work Approval

West Pier Business Campus
Dun Laoghaire
Co. Dublin A96 N6T7

T +353 (0)1 4882900
W www.rpsgroup.com/ireland
E ireland@rpsgroup.com

Scale	1:50 @ A1 1:100 @ A3	Project	WHITECHURCH FLOOD ALLEVIATION SCHEME Section 177AE of the Planning & Development Act 2000 (as amended)
Created on	15/08/2019	Title	PLANNING APPLICATION DRAWINGS Detailed Proposed Works Sections - Set 4
Sheets	04 of 04	File Identifier	MDW0825-RPS-00-XX-DR-C-DR0111 - 0114
Rev	P01	Drawing No.	DR0114
		Status	S4