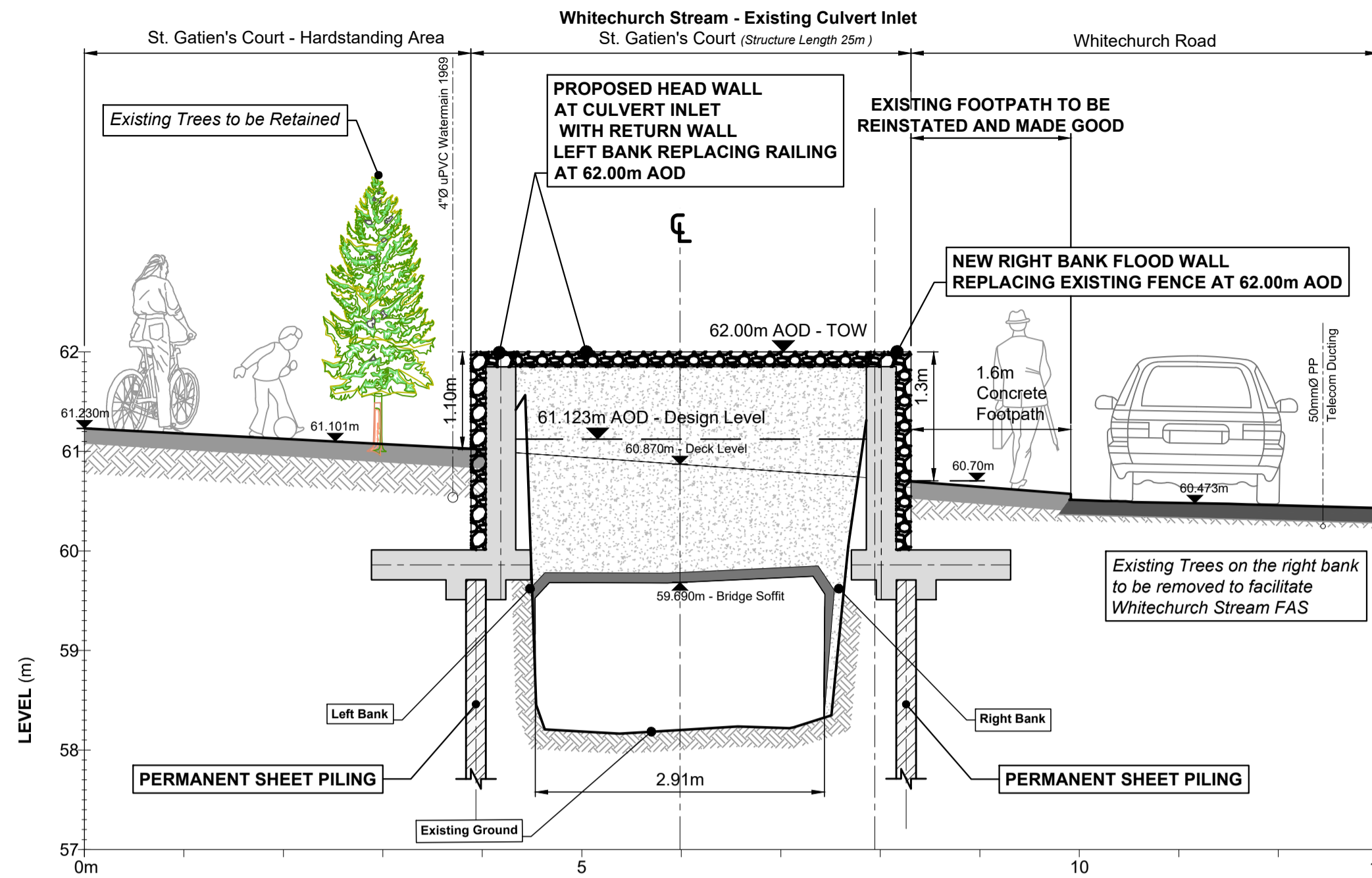
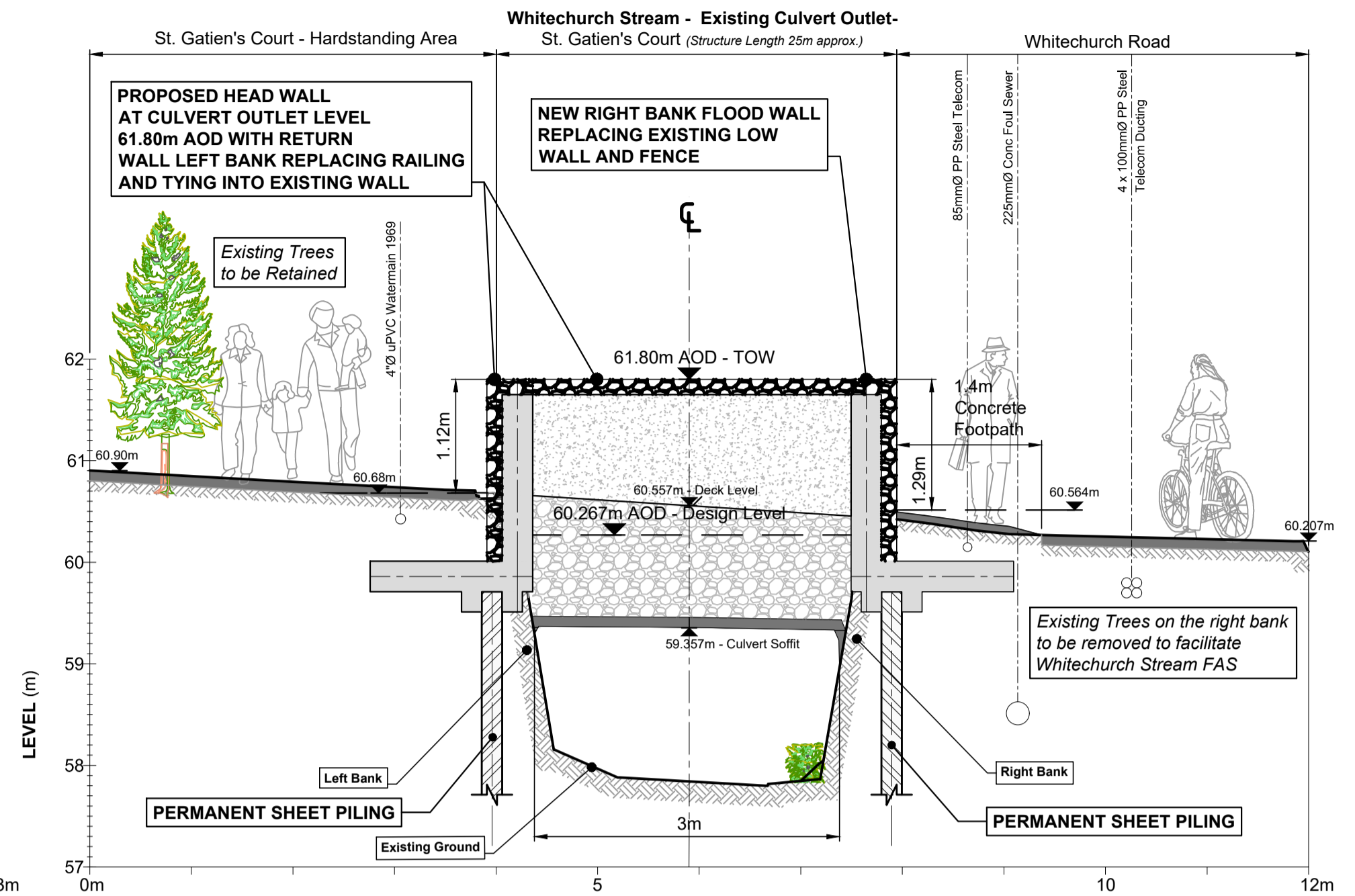


SECTIONAL DETAIL WC07 - Chainage 0+772.57m
Scale: Horiz. 1:50, Vert. 1:50 @ A1



SECTIONAL DETAIL WC08 - Chainage 0+803.53m
Scale: Horiz. 1:50, Vert. 1:50 @ A1



SECTIONAL DETAIL WC09 - Chainage 0+828.07m
Scale: Horiz. 1:50, Vert. 1:50 @ A1

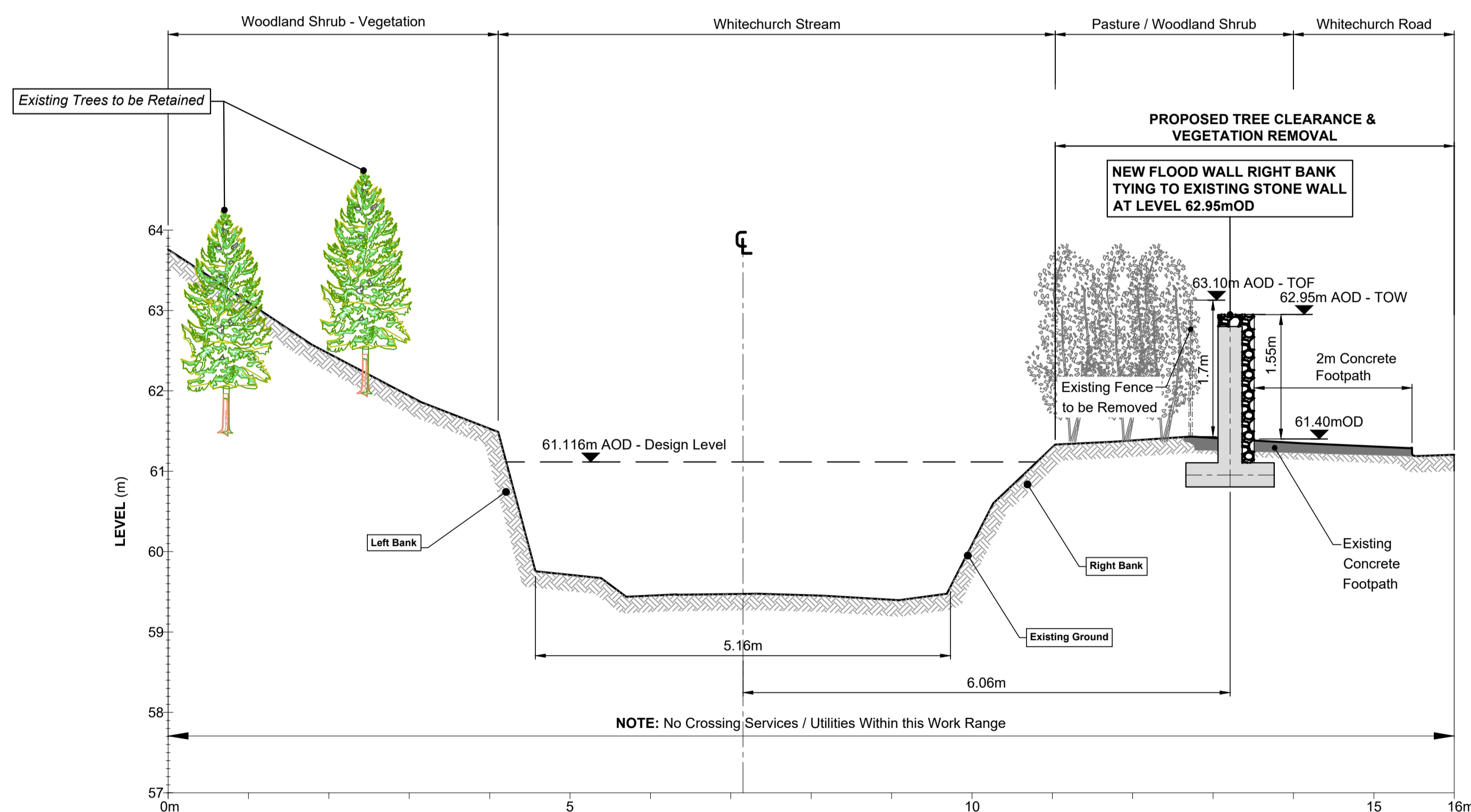
NOTE - SECTIONS

- Section Points on Plan - Refer to DR0001 to DR0004.
- 3D Model Cross Sections - Refer to DR0101 to DR0104.

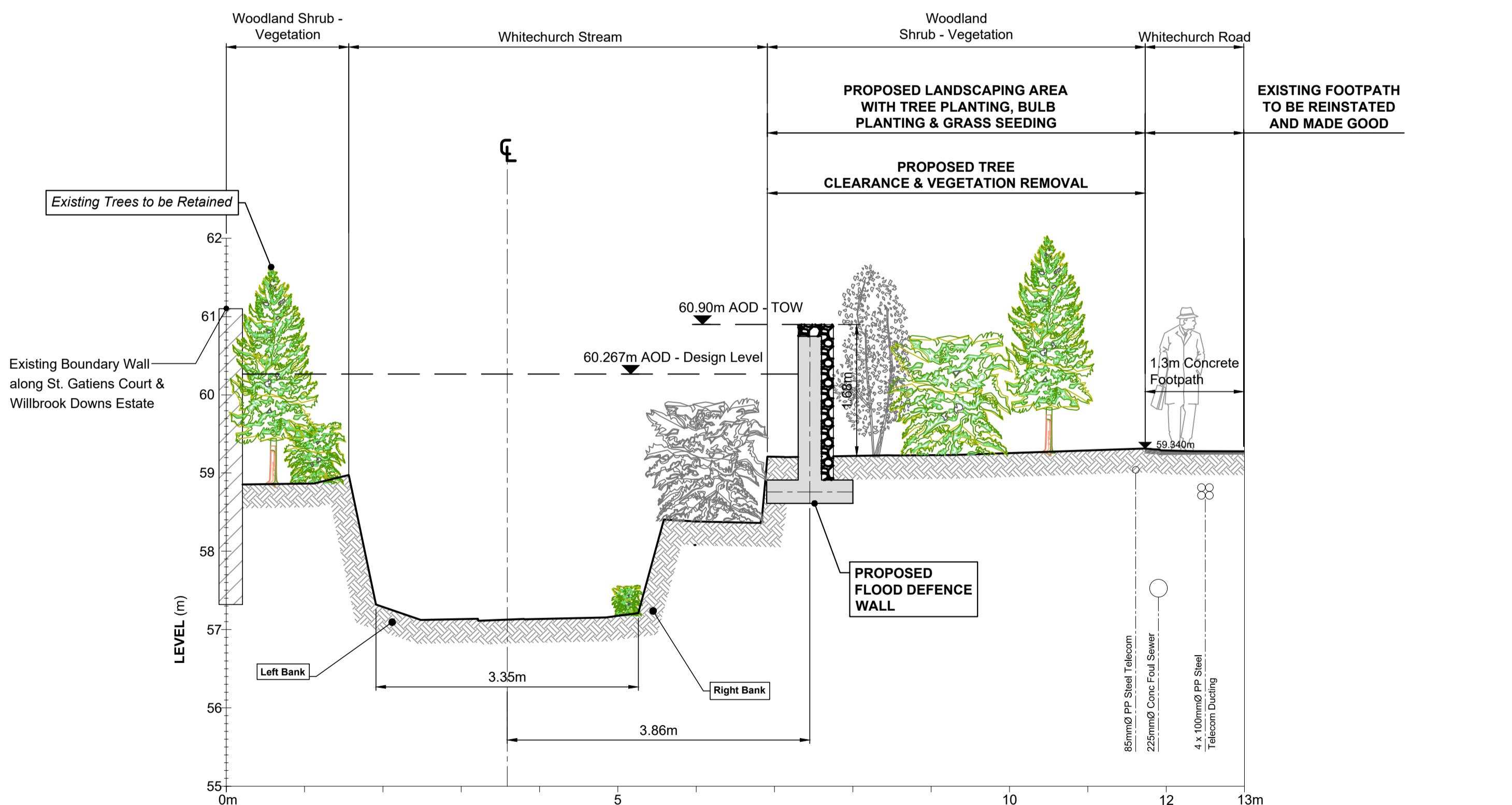
PLEASE NOTE THAT THE DIRECTION OF ALL SECTIONS IS FROM UPSTREAM TO DOWNSTREAM.

NOTE - OTHER DETAILS

- For Landscape & Visual Impact Assessment (LVIA) Figures 1a to 1d - Refer to SK2000 (Set of 4).
- Depth & Type of Foundation to be subject of Detailed Structural Design



SECTIONAL DETAIL WC06 - Chainage 0+729.07m
Scale: Horiz. 1:50, Vert. 1:50 @ A1



SECTIONAL DETAIL WC10 - Chainage 0+872.57m
Scale: Horiz. 1:50, Vert. 1:50 @ A1



Client

General Notes

(i) Hard copies, dwf and pdf will form a controlled issue of the drawing. All other formats (dwg etc.) are deemed to be an uncontrolled issue and any work carried out based on these files is at the recipients own risk. RPS will not accept any responsibility for any errors from the use of these files, either by human error by the recipient, listing of the un-dimensioned measurements, compatibility with the recipients software, and any errors arising when these files are used to aid the recipients drawing production, or setting out on site.

(ii) DO NOT SCALE, use figured dimensions only.

(iii) This drawing is the property of RPS, it is a project confidential classified document. It must not be copied used or its contents divulged without prior written consent. The needs and expectations of client and RPS must be considered when working with this drawing.

(iv) Information including topographical survey, geotechnical investigation and utility detail used in the design have been provided by others.

(v) All Levels refer to Ordnance Survey Datum, Malin Head.

Rev	Date	Drawn/Checked	Amendment / Issue	App
P01	07/07/20	DB/PT	Issue for Stage Approval	MD
P01.03	20/05/20	DB/PT	Issue for Stage Approval	MD
P01.02	20/04/20	DB/PT	Issue for Work Approval	MD
P01.01	09/04/20	DB/PT	Issue for Work Approval	MD

Scale	1:50 @ A1 1:100 @ A3	Project	WHITECHURCH FLOOD ALLEVIATION SCHEME Section 177AE of the Planning & Development Act 2000 (as amended)
Created on	15/08/2019	Title	PLANNING APPLICATION DRAWINGS Detailed Proposed Works Sections - Set 2
Sheets	02 of 04	File Identifier	MDW0825-RPS-00-XX-DR-C-DR0111 - 0114
		Drawing No.	DR0112
		Status	S4
		Rev	P01