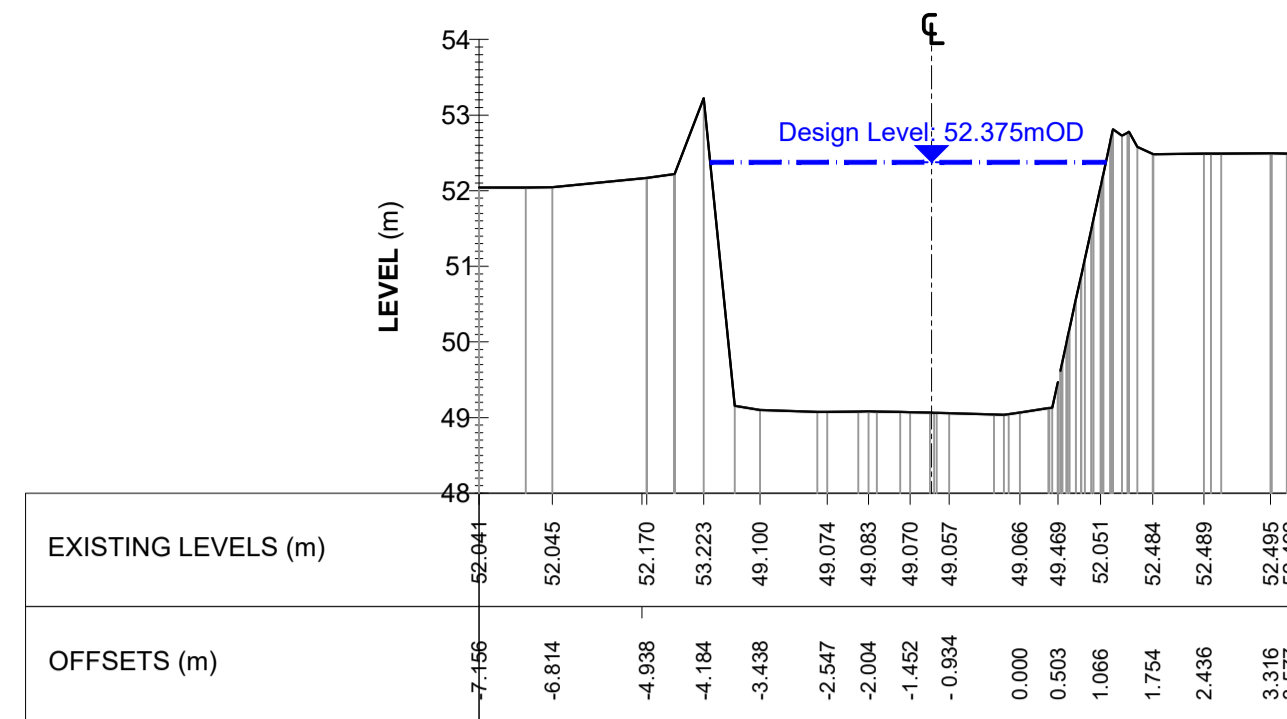
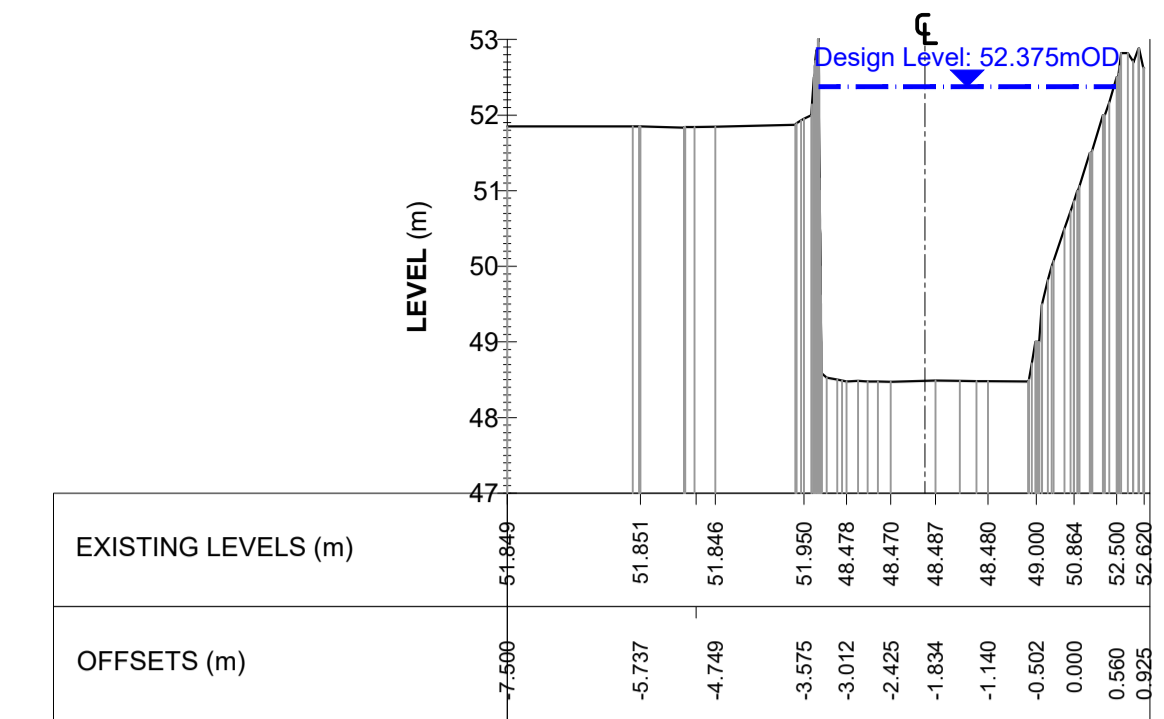


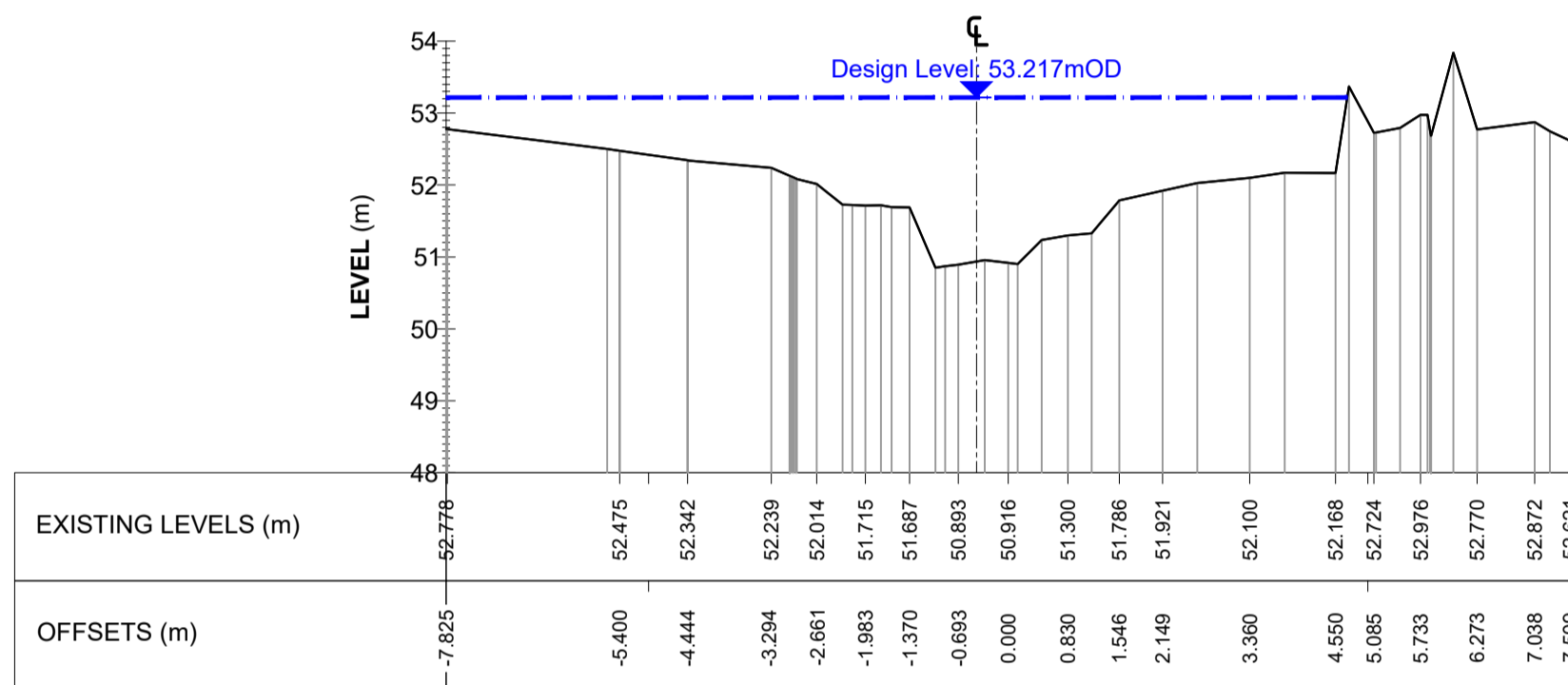
SECTION WC21 Chainage 1+302.07m
Scale: Horiz. 1:100, Vert. 1:100 @ A1



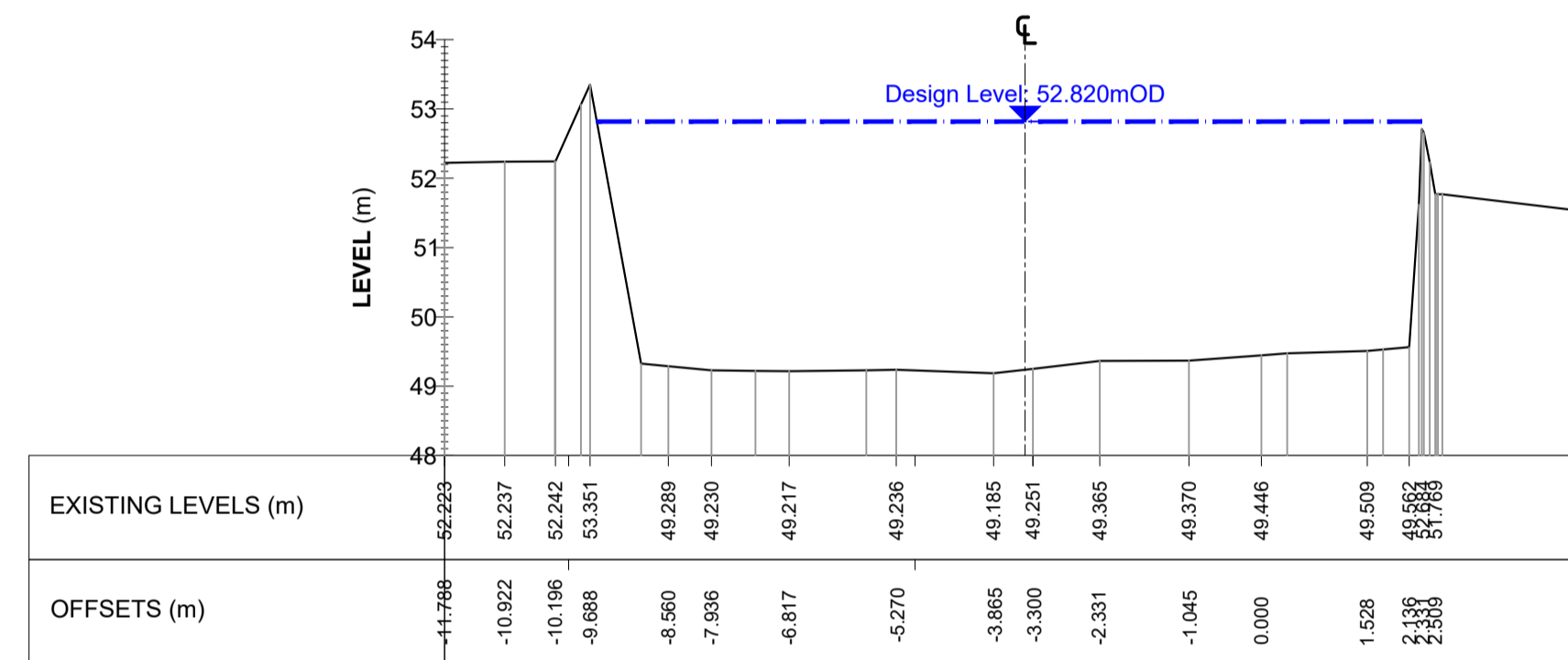
SECTION WC24 Chainage 1+421.20m
Scale: Horiz. 1:100, Vert. 1:100 @ A1



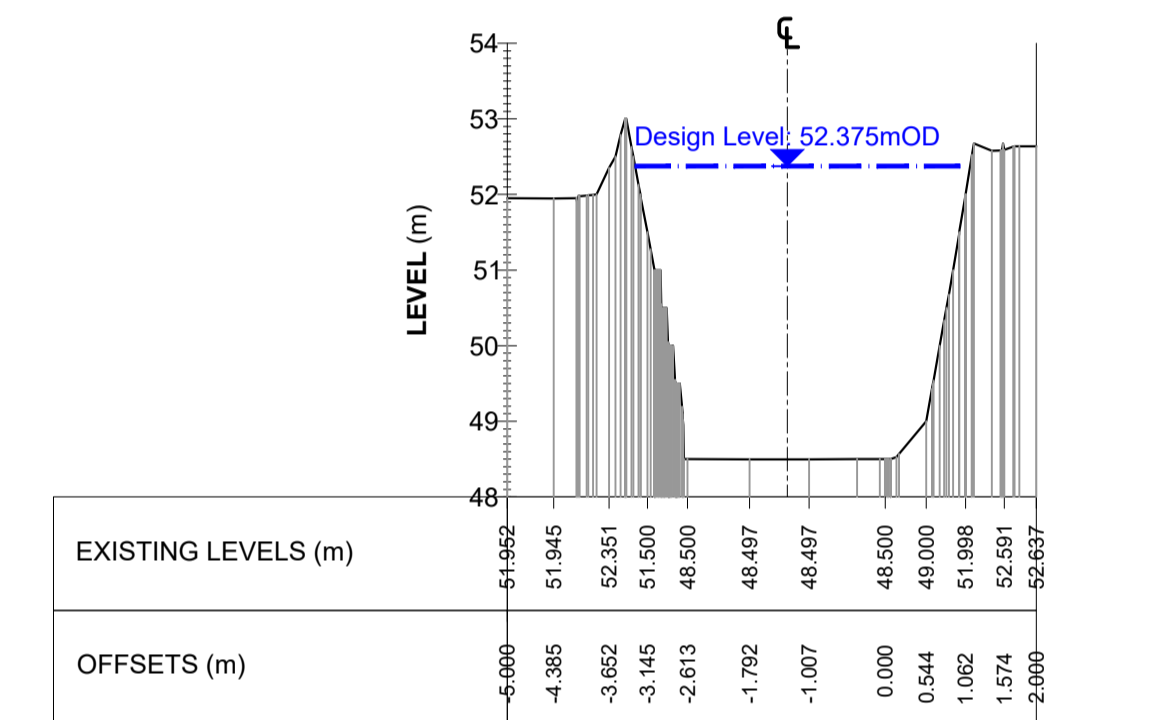
SECTION WC26 Chainage 1+449.07m
Scale: Horiz. 1:100, Vert. 1:100 @ A1



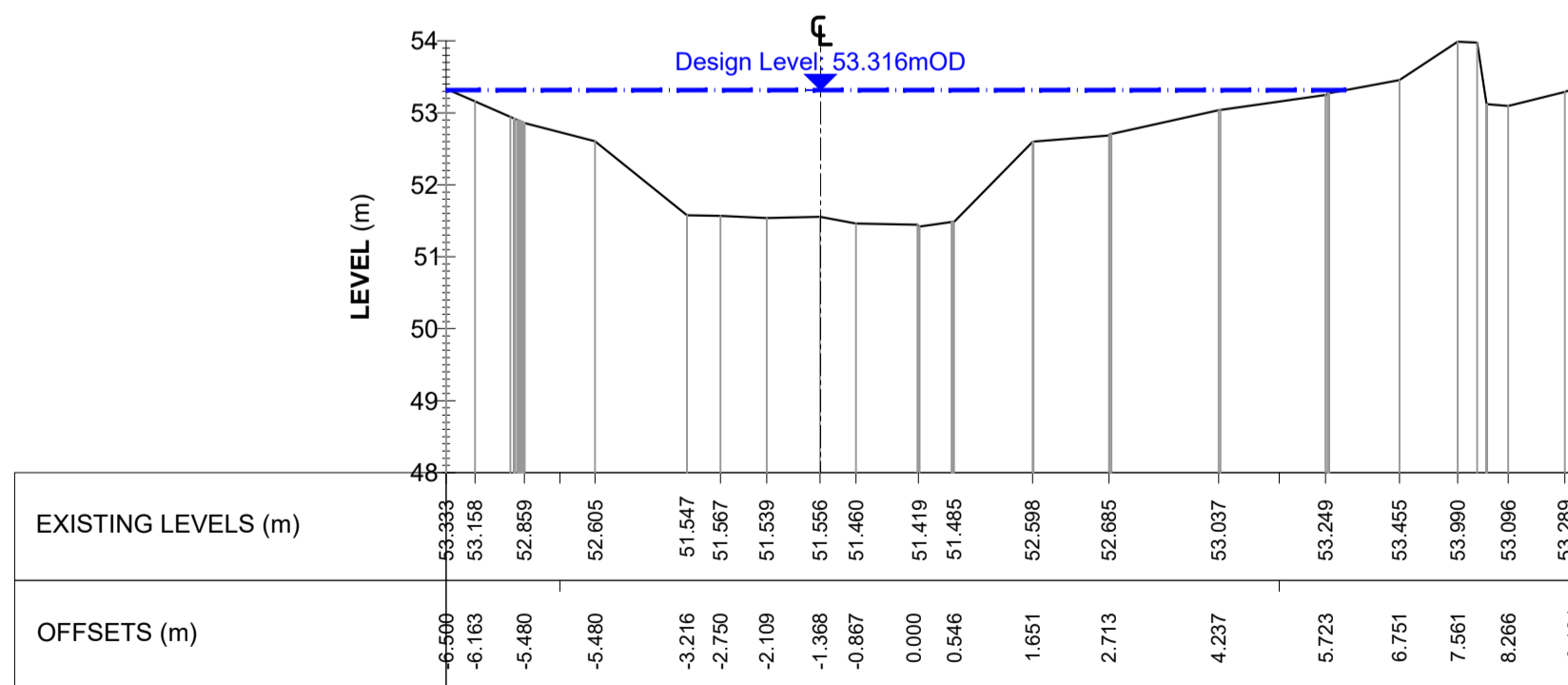
SECTION WC20 Chainage 1+277.57m
Scale: Horiz. 1:100, Vert. 1:100 @ A1



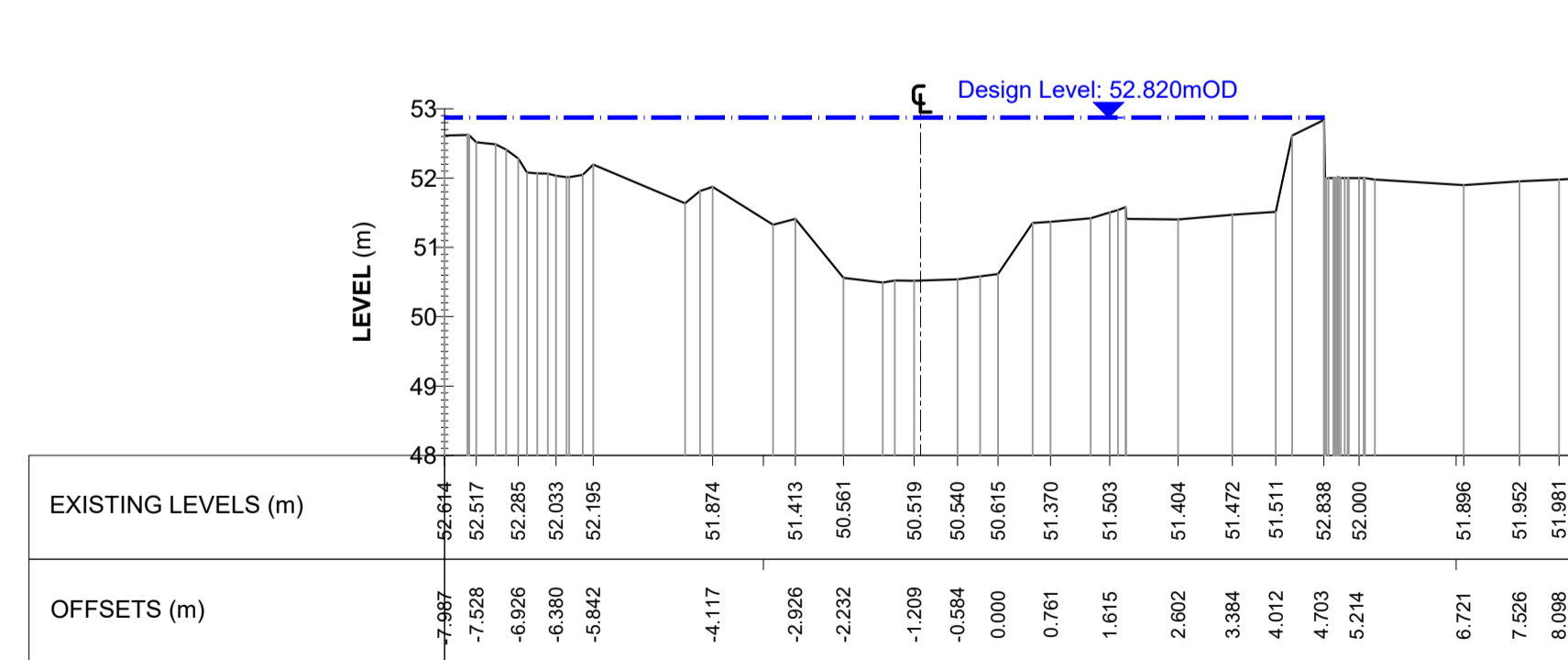
SECTION WC23 Chainage 1+403.73m
Scale: Horiz. 1:100, Vert. 1:100 @ A1



SECTION WC25 Chainage 1+435.82
Scale: Horiz. 1:100, Vert. 1:100 @ A1



SECTION WC19 Chainage 1+252.57m
Scale: Horiz. 1:100, Vert. 1:100 @ A1



SECTION WC22 Chainage 1+330.08m
Scale: Horiz. 1:100, Vert. 1:100 @ A1

NOTE - SECTIONS

- Section Points on Plan - Refer to DR0001 to DR0004.
- Detail Cross Sections - Refer to DR0111 to DR0114.
- The direction of all sections is from upstream to downstream



Client

General Notes

(i) Hard copies, dwf and pdf will form a controlled issue of the drawing. All other formats (dwg etc.) are deemed to be an uncontrolled issue and any work carried out based on these files is at the recipients own risk. RPS will not accept any responsibility for any errors from the use of these files, either by human error by the recipient, listing of the un-dimensioned measurements, compatibility with the recipients software, and any errors arising when these files are used to aid the recipients drawing production, or setting out on site.

(ii) DO NOT SCALE, use figured dimensions only.

(iii) This drawing is the property of RPS, it is a project confidential classified document. It must not be copied used or its contents divulged without prior written consent. The needs and expectations of client and RPS must be considered when working with this drawing.

(iv) Information including topographical survey, geotechnical investigation and utility detail used in the design have been provided by others.

(v) All Levels refer to Ordnance Survey Datum, Malin Head.

Rev	Date	Drawn By	Checked By	Amendment / Issue	App
P01	07/07/20	DB	PT	Issue for Stage Approval	MD
P01.02	20/04/20	DB	PT	Issue for Stage Approval	MD
P01.01	09/04/20	DB	PT	Issue for Stage Approval	MD

Scale	1:100 @ A1 1:200 @ A3	Project	WHITECHURCH FLOOD ALLEVIATION SCHEME Section 177AE of the Planning & Development Act 2000 (as amended)
Created on	15/08/2019	Title	PLANNING APPLICATION DRAWINGS Existing Ground Profiles - Set "WC19 to WC26" 3D Model Data
Sheets	01 of 04	File Identifier	MDW0825-RPS-00-XX-DR-C-DR0101-0104 - PA Cross Sections
Drawing No.	DR0104	Status	S4
Rev	P01		