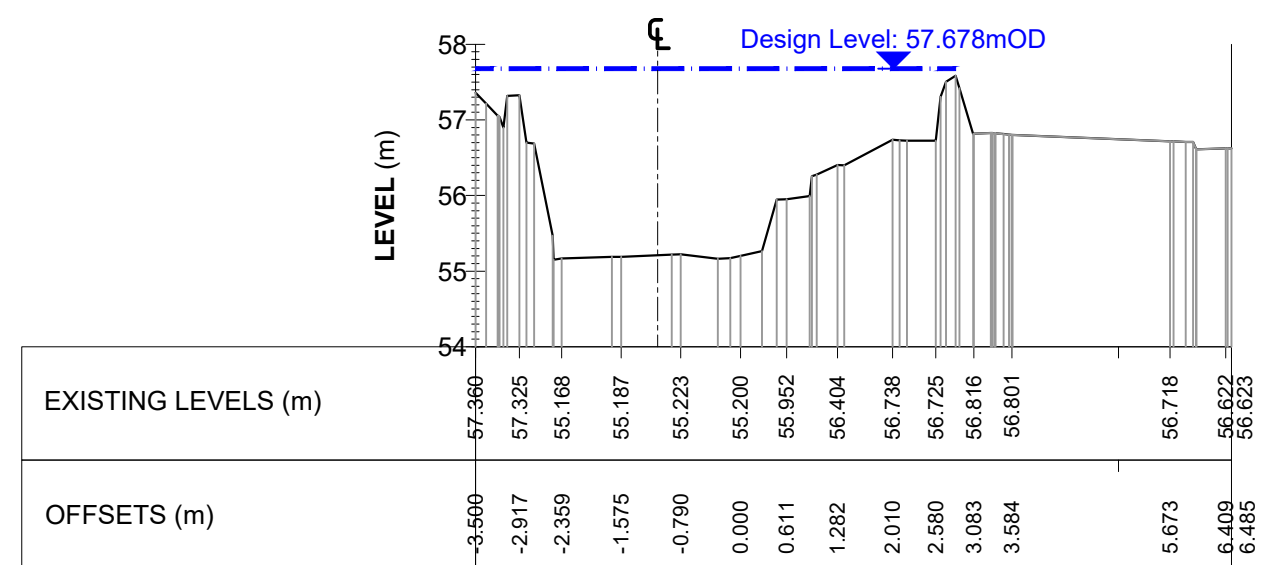
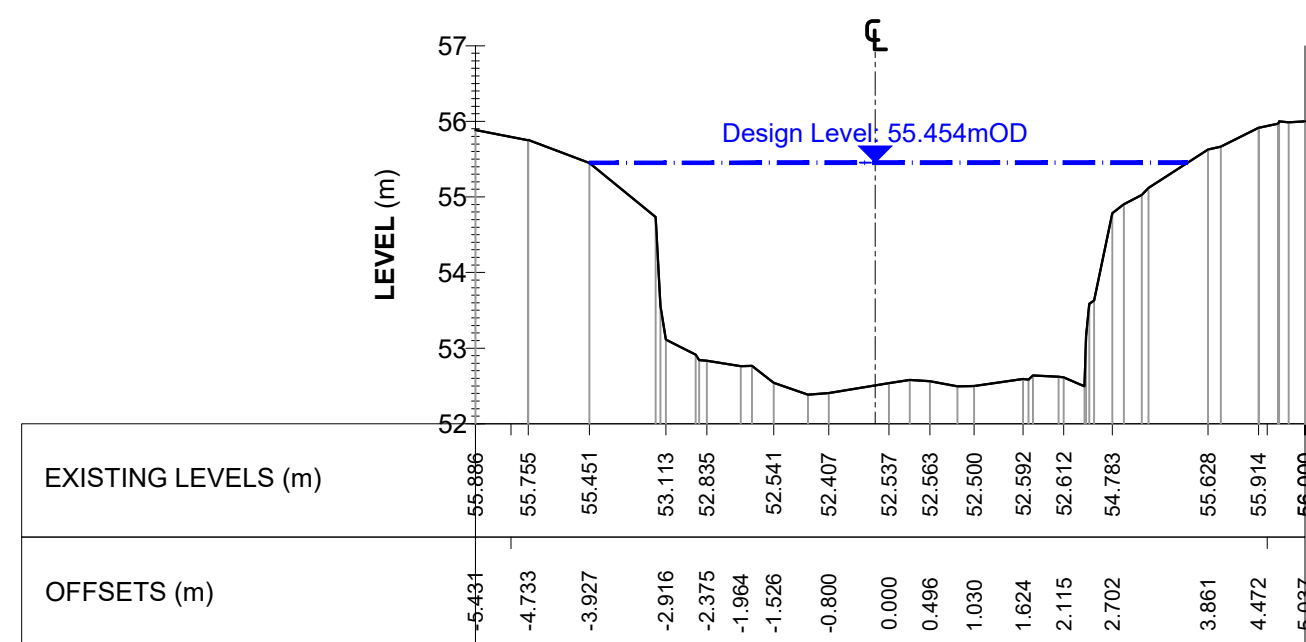


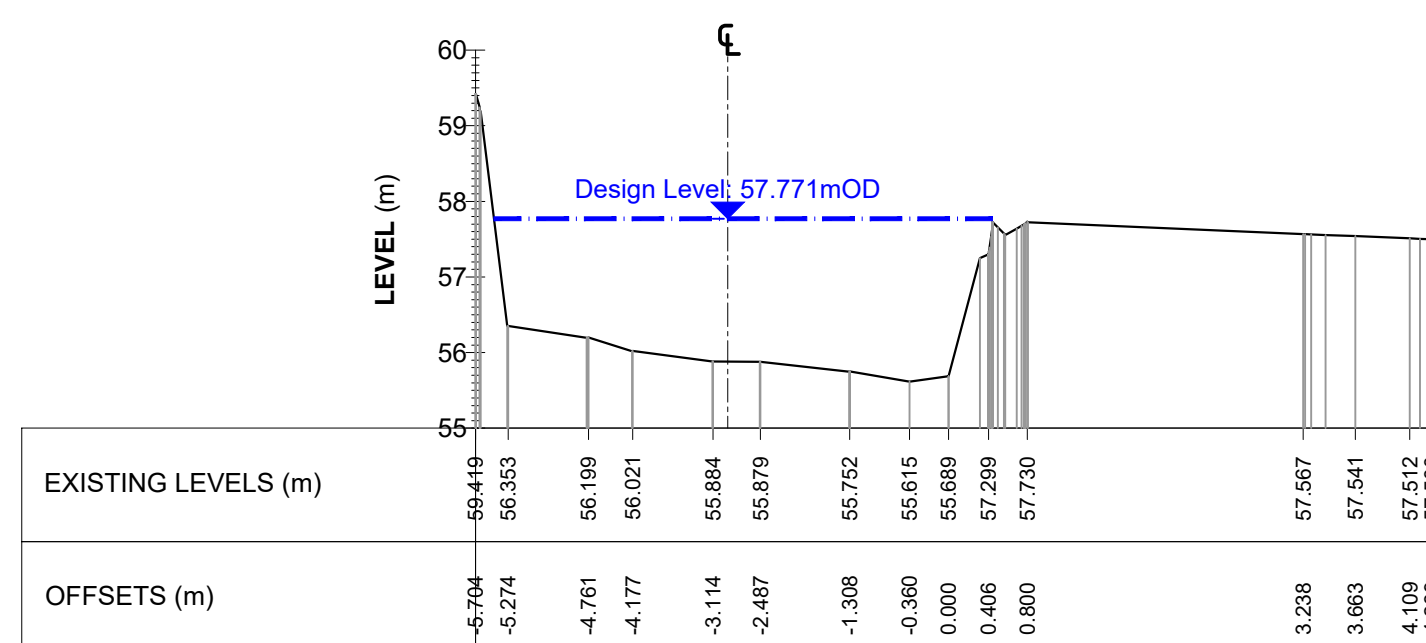
R:\MDW0825 - Whitechurch Flood Alleviation\6.0 Drawings\GDM\DW0825-RPS-00-XX-DR-C-DR0101-0104 - PA Cross Sections.dwg



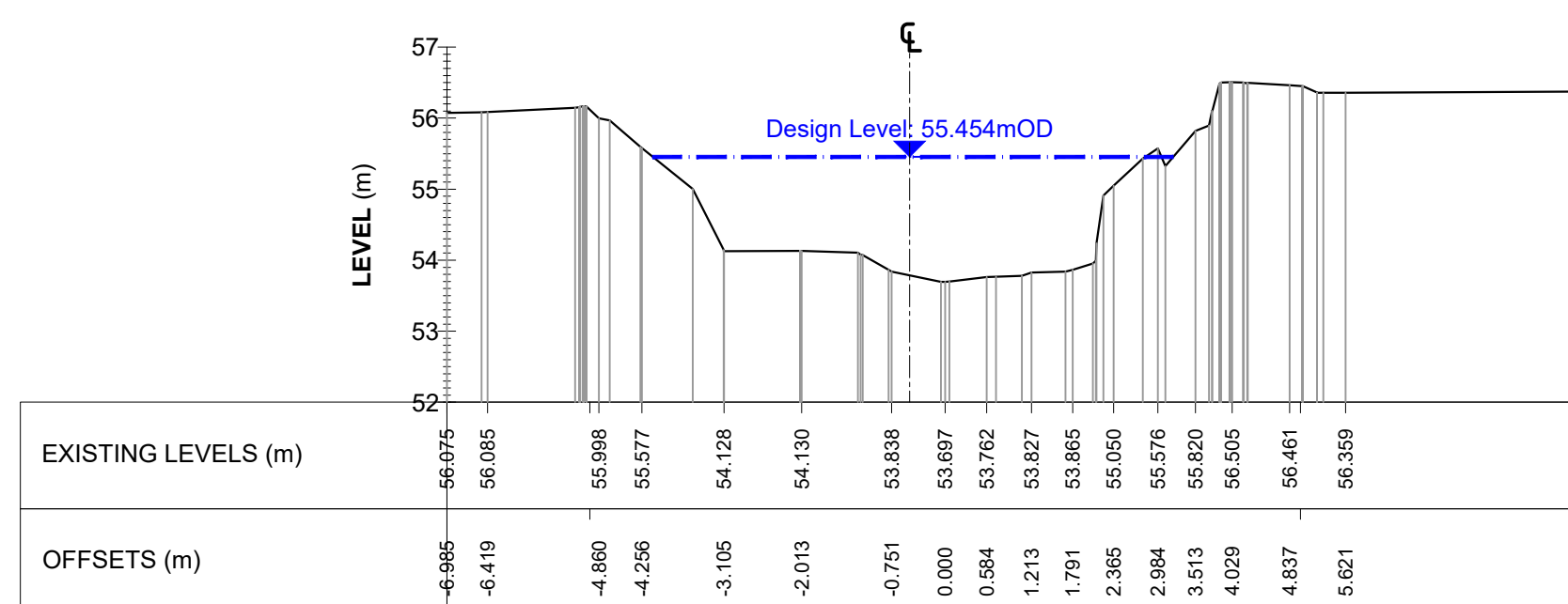
SECTION WC14 Chainage 1+075.41m
Scale: Horiz. 1:100, Vert. 1:100 @ A1



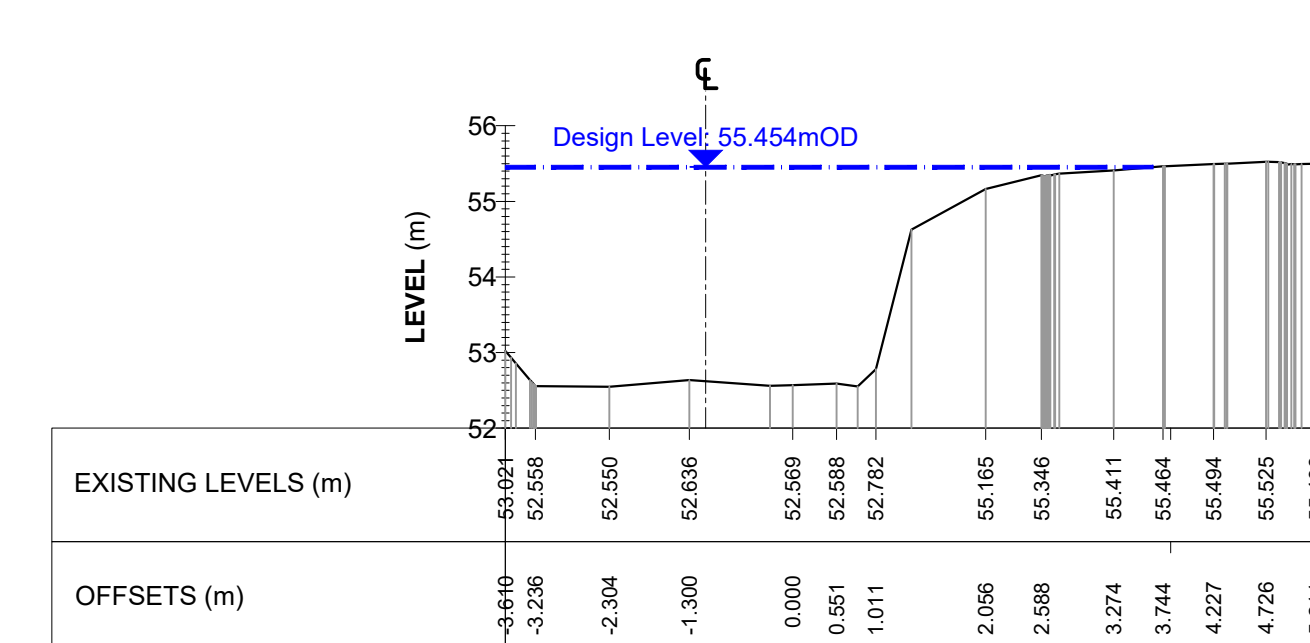
SECTION WC17 Chainage 1+140.41m
Scale: Horiz. 1:100, Vert. 1:100 @ A1



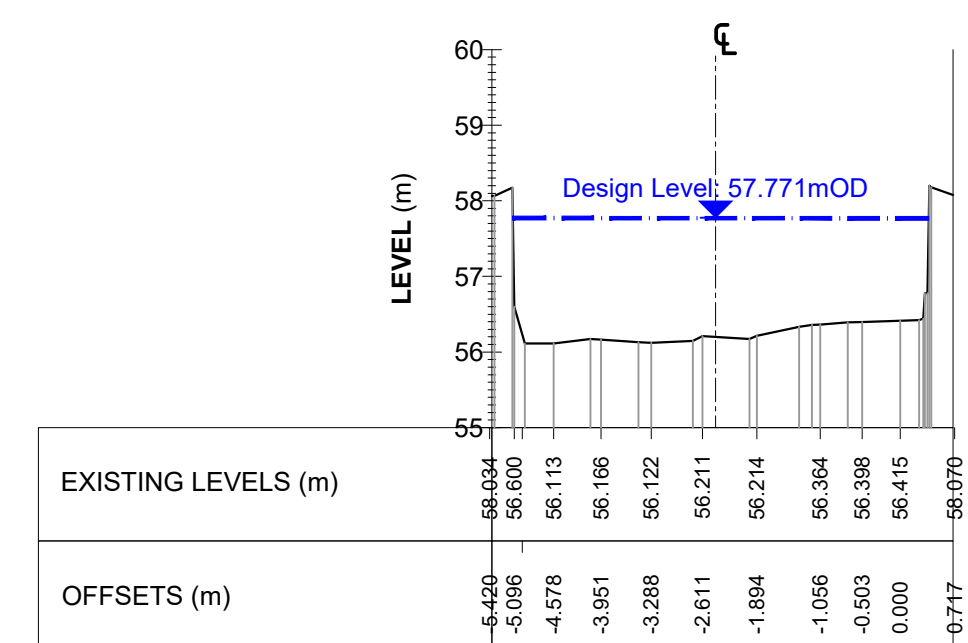
SECTION WC13 Chainage 1+020.41m
Scale: Horiz. 1:100, Vert. 1:100 @ A1



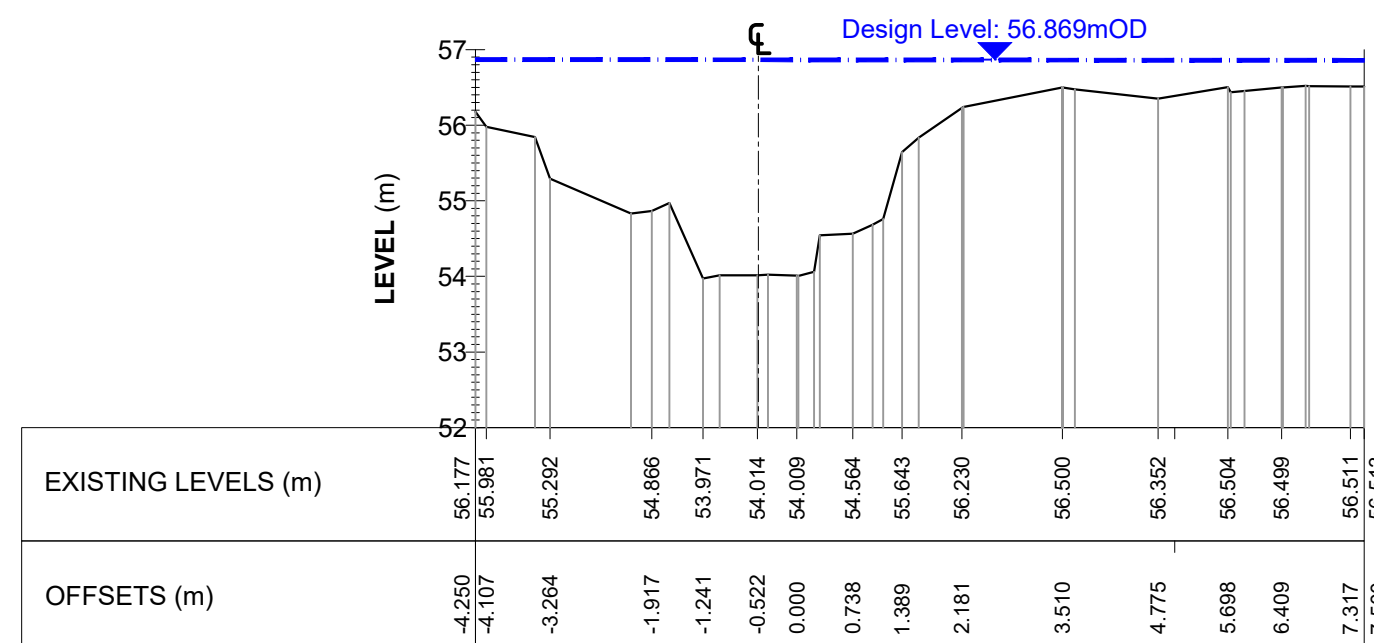
SECTION WC16 Chainage 1+132.91m
Scale: Horiz. 1:100, Vert. 1:100 @ A1



SECTION WC18 Chainage 1+144.35m
Scale: Horiz. 1:100, Vert. 1:100 @ A1



SECTION WC12 Chainage 0+985.41m
Scale: Horiz. 1:100, Vert. 1:100 @ A1



SECTION WC15 Chainage 1+107.91m
Scale: Horiz. 1:100, Vert. 1:100 @ A1

NOTE - SECTIONS

- Section Points on Plan - Refer to DR0001 to DR0004.
- Detail Cross Sections - Refer to DR0111 to DR0114.
- The direction of all sections is from upstream to downstream



Client

General Notes

(i) Hard copies, dwf and pdf will form a controlled issue of the drawing. All other formats (dwg etc.) are deemed to be an uncontrolled issue and any work carried out based on these files is at the recipients own risk. RPS will not accept any responsibility for any errors from the use of these files, either by human error by the recipient, listing of the un-dimensioned measurements, compatibility with the recipients software, and any errors arising when these files are used to aid the recipients drawing production, or setting out on site.

(ii) DO NOT SCALE, use figured dimensions only.

(iii) This drawing is the property of RPS, it is a project confidential classified document. It must not be copied used or its contents divulged without prior written consent. The needs and expectations of client and RPS must be considered when working with this drawing.

(iv) Information including topographical survey, geotechnical investigation and utility detail used in the design have been provided by others.

(v) All Levels refer to Ordnance Survey Datum, Malin Head.

Rev	Date	Drawn By	Checked By	Amendment / Issue	App
P01	07/07/20	DB	PT	Issue for Stage Approval	MD
P01.02	20/04/20	DB	PT	Issue for Stage Approval	MD
P01.01	09/04/20	DB	PT	Issue for Stage Approval	MD

West Pier
Business Campus
Dun Laoghaire
Co. Dublin A96 N6T7

T +353 (0)1 4882900
W www.rpsgroup.com/ireland
E ireland@rpsgroup.com

Scale	1:100 @ A1 1:200 @ A3	Project	WHITECHURCH FLOOD ALLEVIATION SCHEME Section 177AE of the Planning & Development Act 2000 (as amended)		
Created on	15/08/2019	Title	PLANNING APPLICATION DRAWINGS Existing Ground Profiles - Set "WC12 to WC18" 3D Model Data		
Sheets	01 of 04	File Identifier	MDW0825-RPS-00-XX-DR-C-DR0101-0104 - PA Cross Sections	Drawing No.	DR0103
		Status	S4	Rev	P01