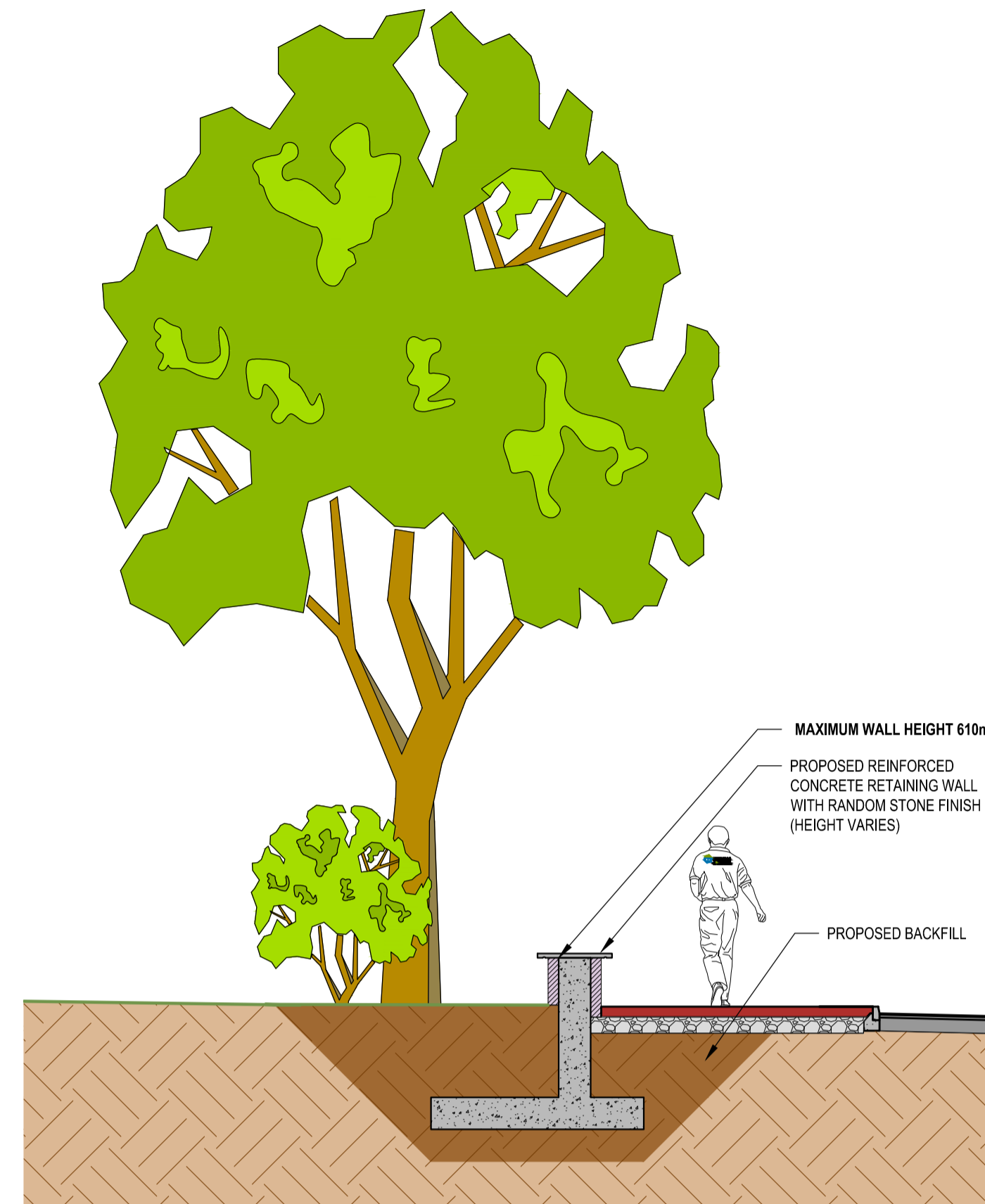
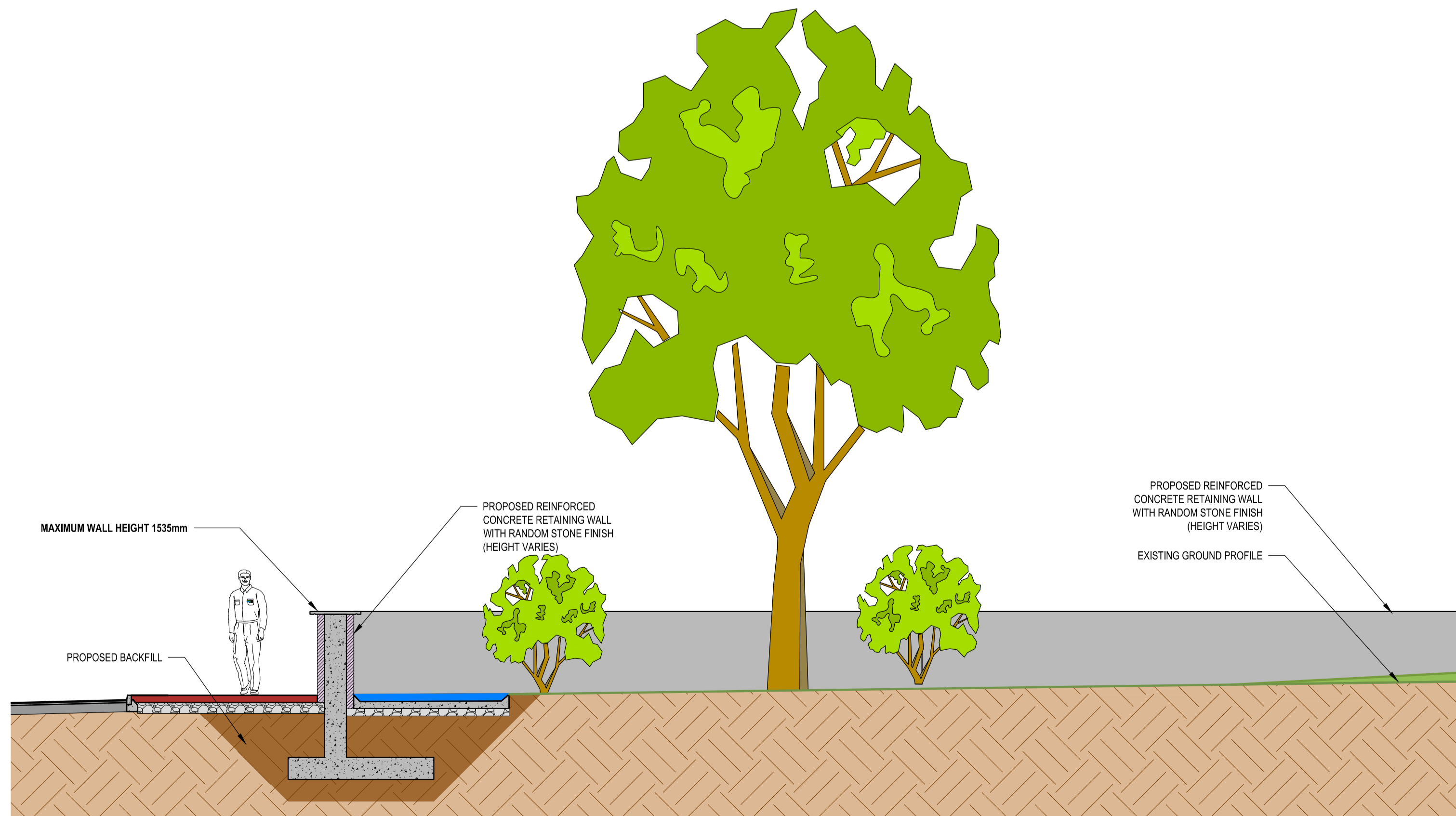


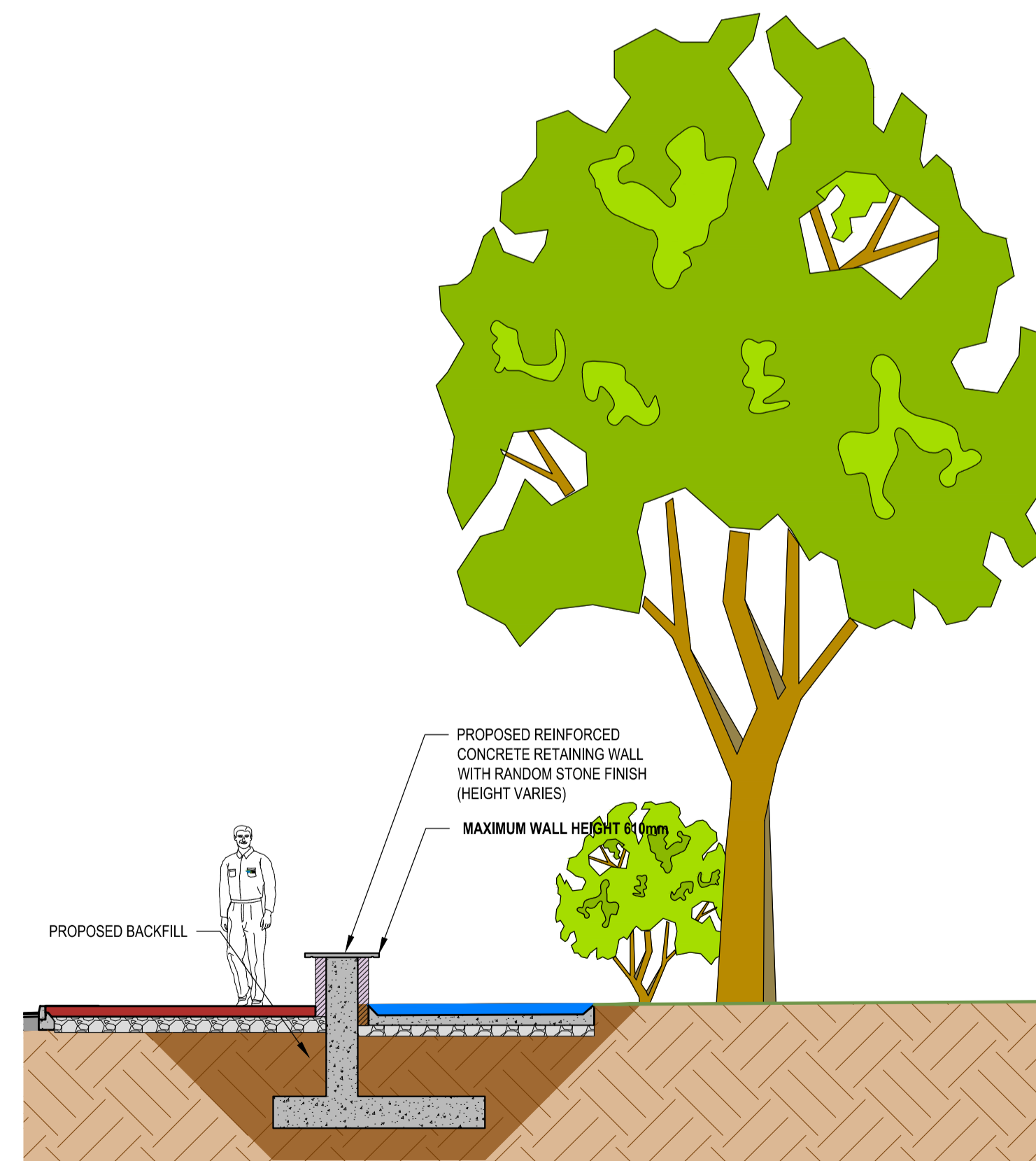
1 Proposed Sectional Side View Ravensdale Park Ramp
1:50



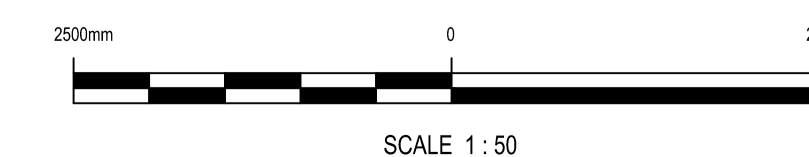
2 Proposed Sectional View Ravensdale Park Typical Low Level Wall
1:50



3 Proposed Sectional View Ravensdale Park Typical Wall at River Poddle
1:50



4 Proposed Sectional View Ravensdale Park Typical Low Level Wall at Poddle River
1:50



NOTES

All Dimensions are in millimetres (mm) unless noted otherwise.
All levels are in metres and relate to the Ordnance Survey Datum Malin Head.
Includes Ordnance Survey Ireland data reproduced under O.S.I. licence number 3-3-34.
Unauthorised reproduction infringes Ordnance Survey Ireland and the Government of Ireland copyright.

REV	DATE	DESCRIPTION	D	C	A

PROJECT No.	STATUS	PURPOSE OF USE
20662	SO	WORK IN PROGRESS

COPYRIGHT RESERVED - THIS DRAWING IS NOT TO BE USED FOR A PURPOSE OTHER THAN THAT FOR WHICH IT HAS BEEN ISSUED BY NICHOLAS O'DWYER LTD. NOR IS IT TO BE COPIED OR REPRODUCED IN ANY MANNER WITHOUT WRITTEN CONSENT.

NICHOLAS O'DWYER
Unit E4, Nutgrove Office Park,
Nutgrove Avenue, Dublin 14
T +353 1 296 9000
F +353 1 296 9001
E dublin@nodwyer.com
W www.nodwyer.com

CLIENT
Comhairle Contae Átha Cliath Theas
South Dublin County Council

Dublin City Council
Comhairle Cathrach Bhaile Átha Cliath
OPW
Only use of the Public
The Office of Public Works

PROJECT
RIVER PODDLE FLOOD ALLEVIATION SCHEME

TITLE
RAVENSDALE PARK PROPOSED WORKS SECTION SHEET 2

SCALES	DRAWN	CHECKED	APPROVED
1:50 @ A1	M. Cheevers	F. Frantzi	B. Dunphy
	DATE	DATE	DATE
	13.11.2018	03.12.2018	03.12.2018

DRAWING No.	REVISION
RPFS-NOD-01-XX-DR-C-09144	P01.1