

SITE 5

Site 5 SW side of the junction Main Road and Greenhills Road, Tallaght Village, D24, in front of Bank of Ireland

| SITE 5 | |
|---------|-----------------------------|
| CLIENT: | South Dublin County Council |
| DATE: | FEB 2026 |
| SHEET | P000 |

@KEENAN LYNCH ARCHITECTS
ADDRESS: 47 HERBERT LANE
DUBLIN 2, D02 NY89
PHONE: 01 662 0944
EMAIL: info@kla.ie



SOUTH DUBLIN OUTDOOR ADVERTISING PROJECT

- 1. Digipanel: West side of Rathfarnham Road, Rathfarnham, Dublin 14, north of the junction with Main St
- 2. Digipanel: In front of 170 Templeogue Road, Templeogue Road, Dublin 6W
- 3. Digipanel: East side of the junction of Convent Road and Main Street, Clondalkin, Dublin 22
- 4. Digipanel: West side of Old Bawn Road, Tallaght Village, Dublin 24 in front of Unit 4, Old Bawn Road
- 5. Digipanel: Southwestern side of the junction of Main Road and Greenhills Road, Tallaght Village, Dublin 24, in front of Bank of Ireland
- 6. Digipanel: West side of the junction of Main Street and Lower Main Street/Dispensary Lane, Lucan, County Dublin
- 7. Digipanel: On plaza beside Adamstown Avenue at junction with Adamstown Boulevard, Co. Dublin
- 8. Digipanel: North side of Templeogue Road/Blessington Road, Templeogue, Dublin 6W, adjacent to the entrance to Templeogue Business Centre
- 9. Digipole: North side Grange Road, Rathfarnham, Dublin 16 (The Eden Centre car park)
- 10. Digipole: South side of Grange Road, Rathfarnham, Dublin 16 (east of Nutgrove Ave)
- 11. Digipole: Saint Colmcille's Way (R113), Scholarstown Road, Dublin 16 (on north side of road, to the east of Orlagh Grove roundabout)
- 12. Digipole: R112 Springfield Avenue, Rathfarnham, Dublin 14 (on south side of road, beside existing Bushy Park Car Park)
- 13. Digipole: R137 Tallaght Road/Blessington Road, Templeogue, Dublin 6W (central median of road, east of junction with M50)
- 14. Digipole: Old Bawn Road, Firhouse, Dublin 24 (north of junction with Firhouse Rd West)
- 15. Digipole: Firhouse Road, Dublin 16 (beside Dodder Valley Park boundary and opposite entrance to Pineview Business Park)
- 16. Digipole: N81 Tallaght Bypass, Dublin 24, west of junction with Belgard Road (R113) on central median of road
- 17. Digipole: Belgard Road (R113), Dublin 24 (on west side of road, south of junction with Colbert's Fort)
- 18. Digipole: R819 Greenhills Road, Kilmamanagh, Dublin 24 (on west side of road opposite Tallaght Theatre building)
- 19. Digipole: Ballymount Road Lower, Walkinstown, Dublin 12 (on northern side of road adjacent Ideal Bathroom and Tiles Centre)
- 20. Digipole: Lucan Road/Chapelzod Bypass, Dublin 20, to the east of Kennelsfort Road Upper/ Lower junction (in the central median)
- 21. Digipole: Cheeverstown Road, Tallaght, Dublin 24 northwest of junction with Fortunestown Way (on central median)
- 22. Digipole; Fonthill Road South, Dublin 22 north west of junction with Caddbeck Way and south of junction with Boot Road
- 23. Digipole: Ninth Lock Road, Clondalkin, Dublin 22 (outside Church of Jesus Christ of Latter-Day Saints)
- 24. Digipole: R136 Grange Castle Road, Lucan, Co. Dublin, adjacent to Kishoge Railway Station
- 25. Digipole: Fonthill Road North, Dublin 22 (south of junction with Lucan Newlands Road (on the western side of road)
- 26. Digipole: Long Mile Road, Dublin 12 to the east of the junction with Robinhood Road (on southern side of road)
- 27. Digipole: Junction of Citywest Drive and Citywest Road, Dublin 24 (adjacent to Citywest Shopping Centre car park and 'The Alder' building)
- 28. Digipole: Nangor Road, Dublin 12 opposite Diageo Baileys complex

1 Overall Site Location Map
1 : 20000



Key:

- Proposed 'Digipole' digital advertisement display units comprise a display case mounted on an offset leg. The structure has an overall height of 5.50m and a width of 3.30m with a depth of 0.4m. The display units are double-sided with a display panel area of 8.125 sqm.
- The proposed 'Digipanel' digital advertising display units have an overall height of 2.56m, a depth of 0.2m and a width of 1.14m. The display units are double-sided with a display panel area of 1.53 sqm.
- Red Line Boundary

THIS DRAWING IS PROTECTED BY COPYRIGHT AND MAY NOT BE COPIED OR REPRODUCED WITHOUT THE WRITTEN CONSENT OF KEENAN LYNCH ARCHITECTS.
DIMENSIONS ARE NOT TO BE SCALED FROM THIS DRAWING.
IN THE EVENT OF ANY DISCREPANCIES BETWEEN DRAWINGS, THE CONTRACTOR IS TO REFER TO THE ARCHITECT IMMEDIATELY.
ALL DIMENSIONS AND SIZES TO BE CHECKED ON SITE.

NOTES / LEGEND



| REV. | DATE | DESCRIPTION | ISSUED: |
|------|------|-------------|---------|
| | | | |
| | | | |
| | | | |



| | |
|-------------|--|
| CLIENT: | South Dublin County Council |
| PROJECT: | South Dublin Outdoor Advertising Project |
| TITLE: | Overall Site Location Master Plan |
| DRAWN BY: | MD |
| DATE: | |
| SCALE: | Indicated on Plan |
| CODE: | |
| ORIGINATOR: | |
| PHASE: | |
| LEVEL: | |
| TYPE: | |
| ROLE: | |
| NUMBER: | |
| REVISION: | |
| | |
| | |
| | |
| | |



Map Numbers:
 3390-12
 3390-13
 3390-16
 3390-11
 3390-17

Site Location - Site 16 + 4 + 5

1 : 2500

THIS DRAWING IS PROTECTED BY COPYRIGHT AND MUST NOT BE COPIED OR REPRODUCED WITH OUT THE WRITTEN CONSENT OF KEENAN LYNCH ARCHITECTS.

DIMENSIONS ARE NOT TO BE SCALED FROM THIS DRAWING.

IN THE EVENT OF ANY DISCREPANCIES BETWEEN DRAWINGS, THE CONTRACTOR IS TO INFORM THE ARCHITECT IMMEDIATELY.

ALL DIMENSIONS AND SIZES TO BE CHECKED ON SITE.©

NOTES / LEGEND

 Site Boundary Line



| REV: | DATE: | DESCRIPTION: | ISSUED: |
|------|-------|--------------|---------|
| | | | |
| | | | |
| | | | |



©KEENAN LYNCH ARCHITECTS
 ADDRESS: 47 HERBERT LANE
 DUBLIN 2, D02 NY89
 PHONE: 01 662 0944
 EMAIL: info@kla.ie

| | | | |
|----------|--|-------|-------------------------|
| CLIENT | South Dublin County Council | | |
| PROJECT | South Dublin Outdoor Advertising Project | | |
| TITLE | Site Location Map - Site 16 + 4 + 5 | | |
| DRAWN BY | MD | DATE: | SCALE As indicated @ A3 |

| CODE | ORIGINATOR: | PHASE: | LEVEL: | TYPE: | ROLE: | NUMBER: | REVISION: |
|------|-------------|--------|--------|-------|-------|---------|-----------|
| - | KLA | - | - | - | - | - A104 | - |

Description:

Digital Landscape Model (DLM)

Publisher / Source:

Tailte Éireann

Data Source / Reference:

PRIME2

File Format:

Autodesk AutoCAD (DWG_R2013)

File Name:

v_50517060_1.dwg

Clip Extent / Area of Interest (AOI):

LLX,LLY= 709231.1668,727474.9887

LRX,LRX= 709814.1668,727474.9887

ULX,ULY= 709231.1668,727904.9887

URX,URY= 709814.1668,727904.9887

Projection / Spatial Reference:

Projection= IRENET95_Irish_Transverse_Mercator

Centre Point Coordinates:

X,Y= 709522.6668,727689.9887

Reference Index:

Map Series | Map Sheets

1:1,000 | 3390-12

1:1,000 | 3390-08

1:1,000 | 3390-13

1:1,000 | 3390-07

Data Extraction Date:

Date= 09-Feb-2026

Source Data Release:

DCMLS Release V1.195.121

Product Version:

Version= 1.4

License / Copyright:

Compiled and published by:

Tailte Éireann,

Phoenix Park,

Dublin 8,

Ireland.

D08F6E4

www.tailte.ie

Any unauthorised reproduction infringes Tailte Éireann copyright.

No part of this publication may be copied, reproduced or transmitted in any form or by any means without the prior written permission of the copyright owner.

The representation on this map of a road, track or footpath is not evidence of the existence of a right of way.

This topographic map does not show legal property boundaries, nor does it show ownership of physical features.

© Tailte Éireann, 2026

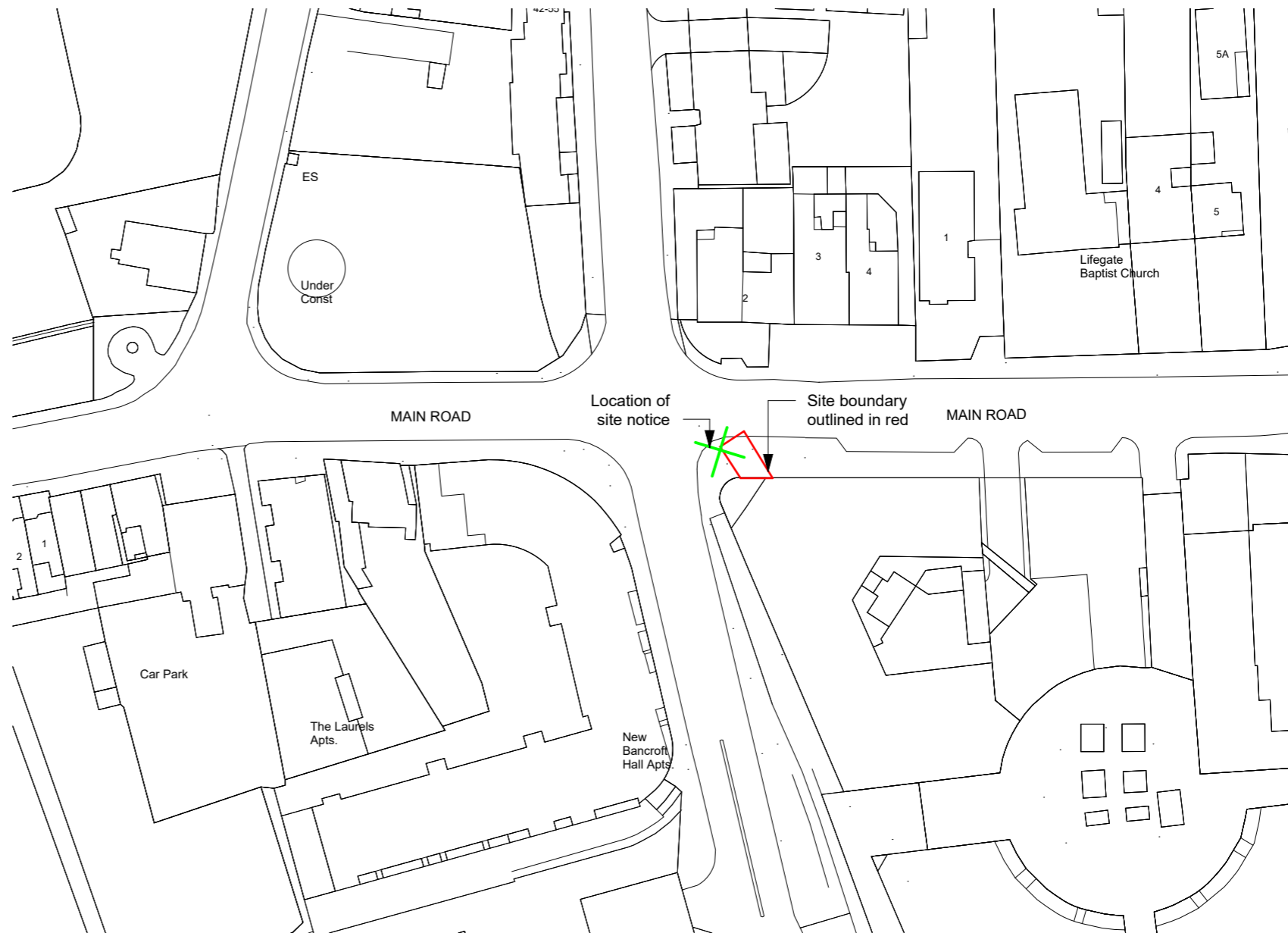
All rights reserved.

Gach cead ar cosnamh.

Ní ceadmhach aon chuid den fhoilseachán seo a chóipeáil, a atáirgeadh nó a tharchur in aon fhoirm ná ar aon bhealach gan cead i scríbhinn roimh ré ó úinéirí an chóipchirt.

Ní hionann bóthar, bealach nó cosán a bheith ar an léarscáil seo agus fianaise ar chead slí.

Ní thaispeánann an léarscáil topagrafach seo teorainneacha réadmhaoinne dlíthiúla, agus ní léiríonn sé úinéireacht ar ghnéithe fisiceacha.



OS Map
1 : 1000

THIS DRAWING IS PROTECTED BY COPYRIGHT AND MUST NOT BE COPIED OR REPRODUCED WITH OUT THE WRITTEN CONSENT OF KEENAN LYNCH ARCHITECTS.

DIMENSIONS ARE NOT TO BE SCALED FROM THIS DRAWING.

IN THE EVENT OF ANY DISCREPANCIES BETWEEN DRAWINGS, THE CONTRACTOR IS TO INFORM THE ARCHITECT IMMEDIATELY.

ALL DIMENSIONS AND SIZES TO BE CHECKED ON SITE.©

NOTES / LEGEND

Key:

- Site Boundary Line
- X Location of Site Notice
- Site Area: 39.15m²



Comhairle Contae South Dublin
Átha Cliath Theas County Council

| REV: | DATE: | DESCRIPTION: | ISSUED: |
|------|-------|--------------|---------|
| | | | |
| | | | |
| | | | |



©KEENAN LYNCH ARCHITECTS

ADDRESS: 47 HERBERT LANE

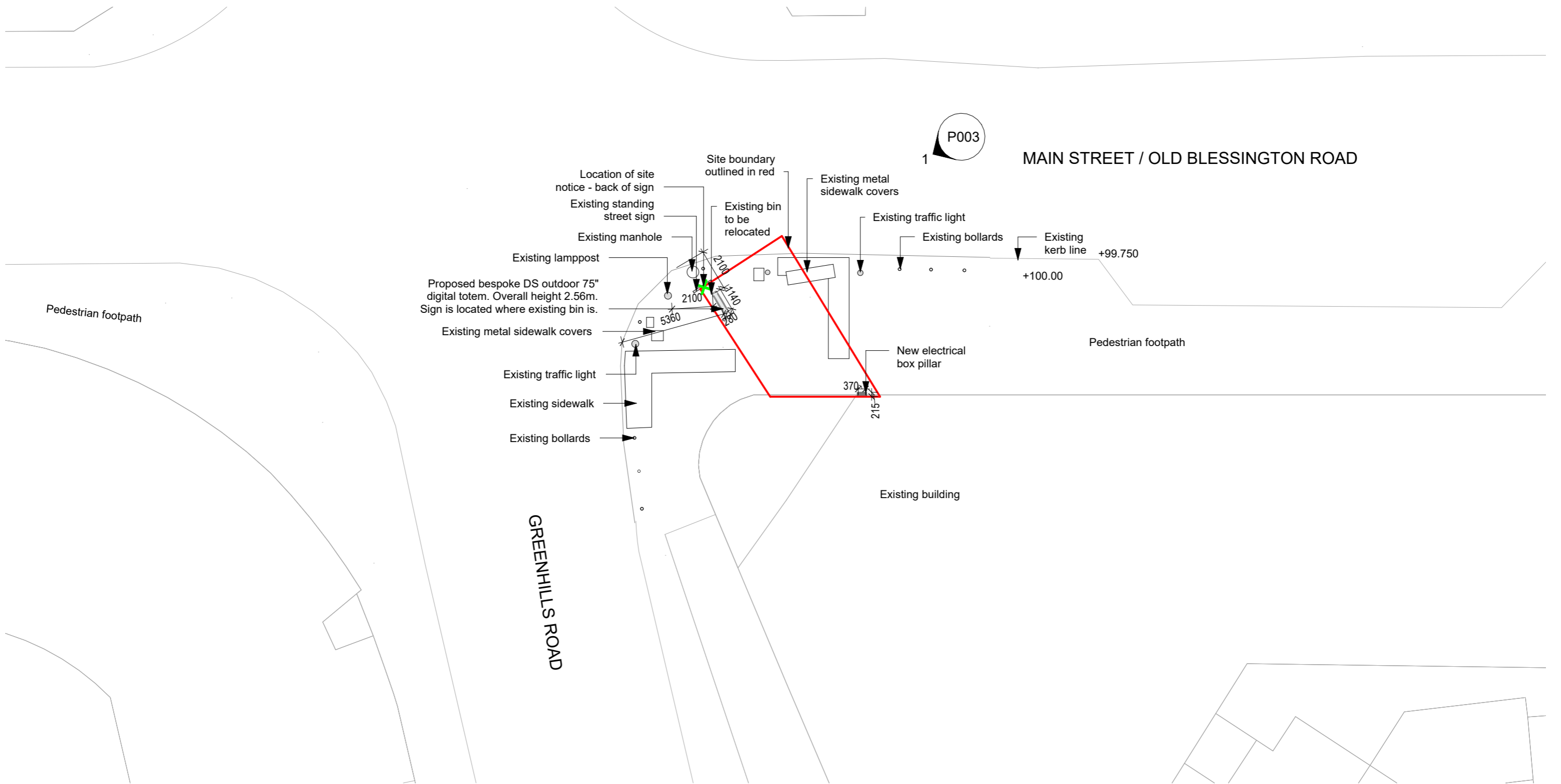
DUBLIN 2, D02 NY89

PHONE: 01 662 0944

EMAIL: info@kla.ie

| | |
|----------|--|
| CLIENT | South Dublin County Council |
| PROJECT | South Dublin Outdoor Advertising Project |
| TITLE | Site Location Map - Site 5 SW side of the junction Main Road and Greenhills Road, Tallaght Village, D24, in front of Bank of Ireland |
| DRAWN BY | MD |
| DATE | FEB 2026 |
| SCALE | As indicated @ A3 |

| CODE | ORIGINATOR: | PHASE: | LEVEL: | TYPE: | ROLE: | NUMBER: | REVISION: |
|----------|-------------|--------|--------|-------|-------|---------|-----------|
| JCD105S- | KLA | - PD - | GF - | DR - | A - | P001 - | - |





THIS DRAWING IS PROTECTED BY COPYRIGHT AND MUST NOT BE COPIED OR REPRODUCED WITHOUT THE WRITTEN CONSENT OF KEENAN LYNCH ARCHITECTS.

DIMENSIONS ARE NOT TO BE SCALED FROM THIS DRAWING.

IN THE EVENT OF ANY DISCREPANCIES BETWEEN DRAWINGS, THE CONTRACTOR IS TO INFORM THE ARCHITECT IMMEDIATELY.

ALL DIMENSIONS AND SIZES TO BE CHECKED ON SITE.©

NOTES / LEGEND

| | |
|---|-------------------------|
| Key: | |
|  | Site Boundary Line |
|  | Location of Site Notice |
| Site Area: | 39.15m ² |



Comhairle Contae South Dublin
Átha Cliath Theas County Council

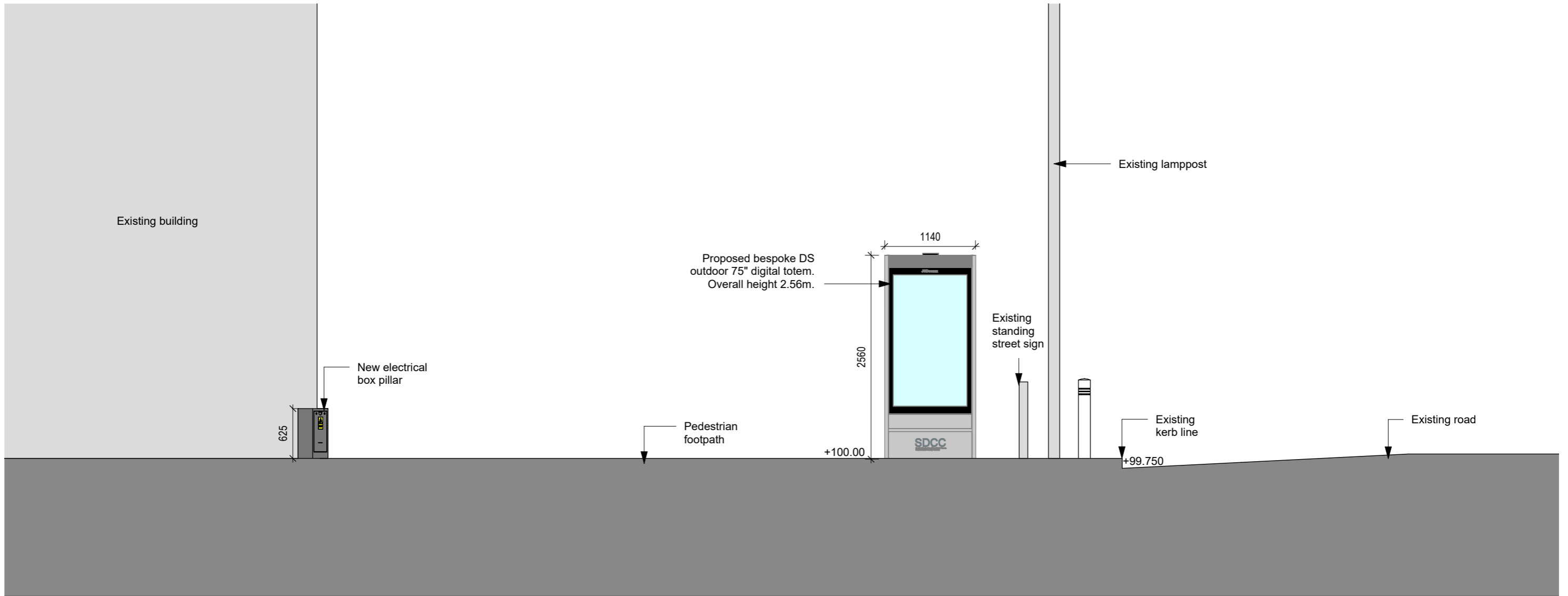
| REV: | DATE: | DESCRIPTION: | ISSUED: |
|------|-------|--------------|---------|
| | | | |
| | | | |
| | | | |



©KEENAN LYNCH ARCHITECTS
ADDRESS: 47 HERBERT LANE
DUBLIN 2, D02 NY89
PHONE: 01 662 0944
EMAIL: info@kla.ie

| | | | |
|----------|---|----------------|-------------------------|
| CLIENT | South Dublin County Council | | |
| PROJECT | South Dublin Outdoor Advertising Project | | |
| TITLE | Site Layout Plan - Site 5 SW side of the junction Main Road and Greenhills Road, Tallaght Village, D24, in front of Bank of Ireland | | |
| DRAWN BY | MD | DATE: FEB 2026 | SCALE As indicated @ A3 |

| CODE | ORIGINATOR: | PHASE: | LEVEL: | TYPE: | ROLE: | NUMBER: | REVISION: |
|----------|-------------|--------|--------|-------|-------|---------|-----------|
| JCD105S- | KLA | - PD - | GF - | DR - | A - | P002 - | |



Elevation

1 : 50

THIS DRAWING IS PROTECTED BY COPYRIGHT AND MUST NOT BE COPIED OR REPRODUCED WITHOUT THE WRITTEN CONSENT OF KEENAN LYNCH ARCHITECTS.

DIMENSIONS ARE NOT TO BE SCALED FROM THIS DRAWING.

IN THE EVENT OF ANY DISCREPANCIES BETWEEN DRAWINGS, THE CONTRACTOR IS TO INFORM THE ARCHITECT IMMEDIATELY.

ALL DIMENSIONS AND SIZES TO BE CHECKED ON SITE.©

NOTES / LEGEND



Comhairle Contae South Dublin
Átha Cliath Theas County Council

| REV: | DATE: | DESCRIPTION: | ISSUED: |
|------|-------|--------------|---------|
| | | | |
| | | | |
| | | | |
| | | | |

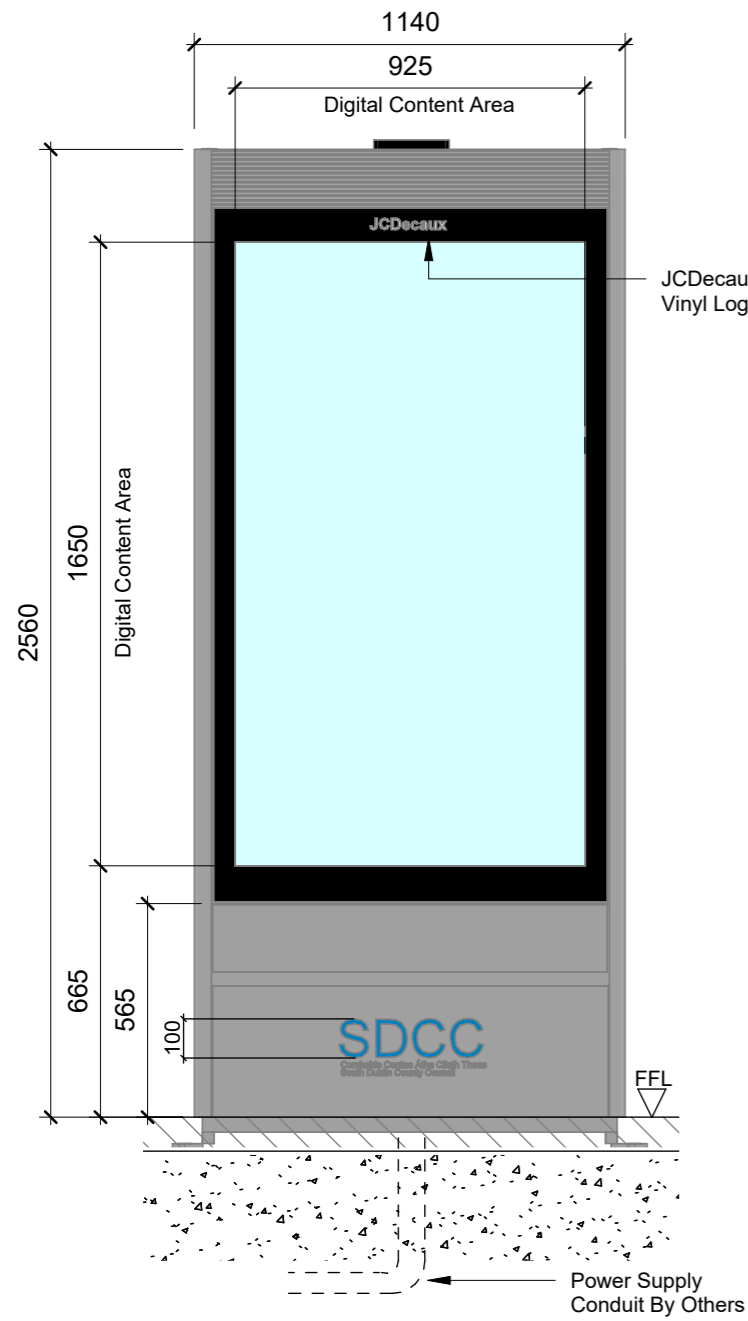


©KEENAN LYNCH ARCHITECTS
ADDRESS: 47 HERBERT LANE
DUBLIN 2, D02 NY89
PHONE: 01 662 0944
EMAIL: info@kla.ie

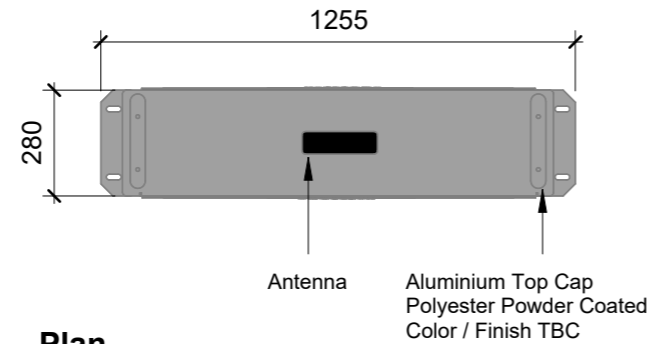
| | | | |
|----------|---|----------------|-----------------|
| CLIENT | South Dublin County Council | | |
| PROJECT | South Dublin Outdoor Advertising Project | | |
| TITLE | Site Elevation - Site 5 SW side of the junction Main Road and Greenhills Road, Tallaght Village, D24, in front of Bank of Ireland | | |
| DRAWN BY | MD | DATE: FEB 2026 | SCALE 1:50 @ A3 |

| CODE | ORIGINATOR: | PHASE: | LEVEL: | TYPE: | ROLE: | NUMBER: | REVISION: |
|----------|-------------|--------|--------|-------|-------|---------|-----------|
| JCD105S- | KLA | - PD - | GF - | DR - | A - | P003 - | |

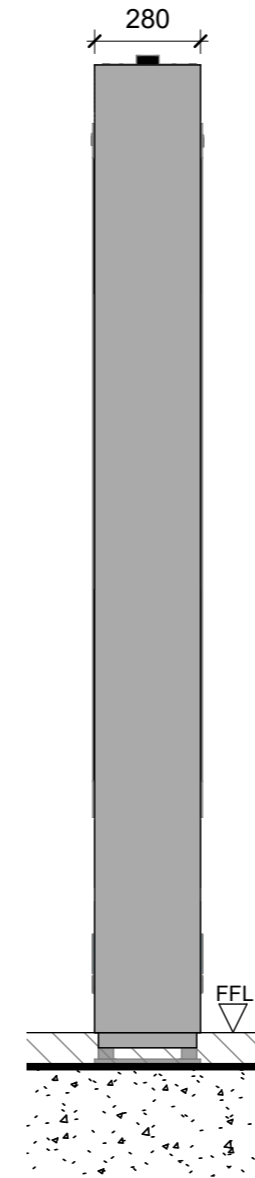
Bespoke DS Outdoor 75" Digital Totem



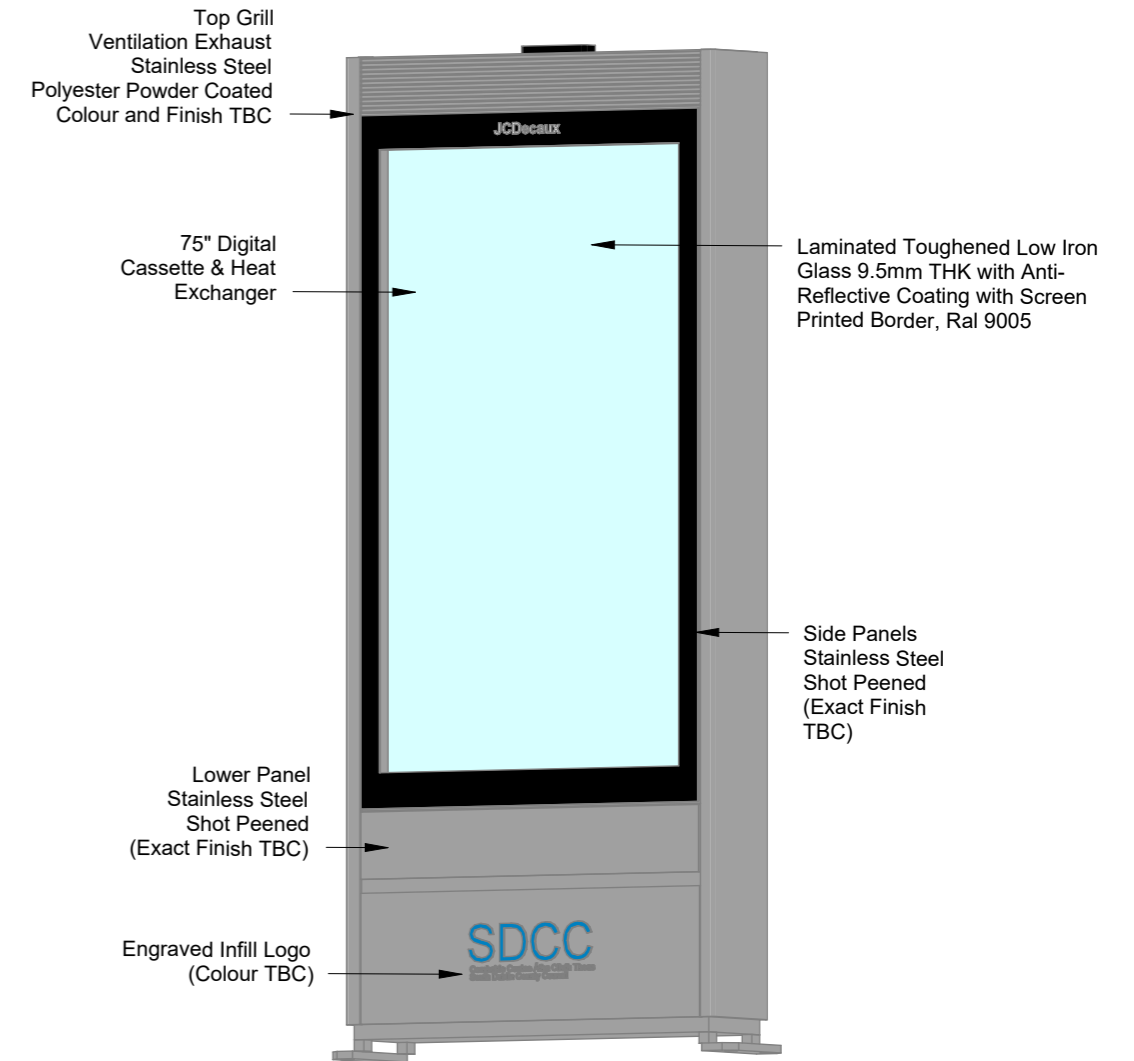
Front Elevation
Scale: 1 : 20



Plan
Scale: 1 : 20



Side Elevation
Scale: 1 : 20



THIS DRAWING IS PROTECTED BY COPYRIGHT AND MUST NOT BE COPIED OR REPRODUCED WITH OUT THE WRITTEN CONSENT OF KEENAN LYNCH ARCHITECTS.

DIMENSIONS ARE NOT TO BE SCALED FROM THIS DRAWING.

IN THE EVENT OF ANY DISCREPANCIES BETWEEN DRAWINGS, THE CONTRACTOR IS TO INFORM THE ARCHITECT IMMEDIATELY.

ALL DIMENSIONS AND SIZES TO BE CHECKED ON SITE.©

NOTES / LEGEND



Comhairle Contae South Dublin
Átha Cliath Theas County Council

| REV: | DATE: | DESCRIPTION: | ISSUED: |
|------|-------|--------------|---------|
| | | | |
| | | | |
| | | | |

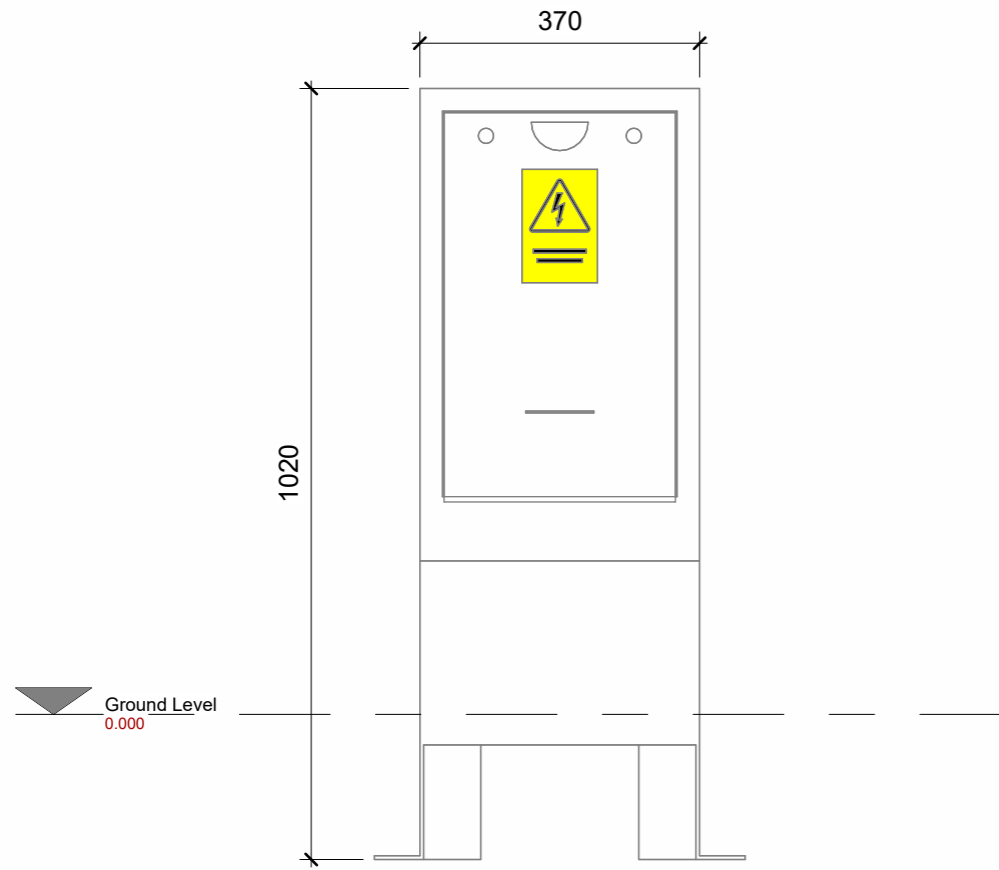


©KEENAN LYNCH ARCHITECTS
ADDRESS: 47 HERBERT LANE
DUBLIN 2, D02 NY89
PHONE: 01 662 0944
EMAIL: info@kla.ie

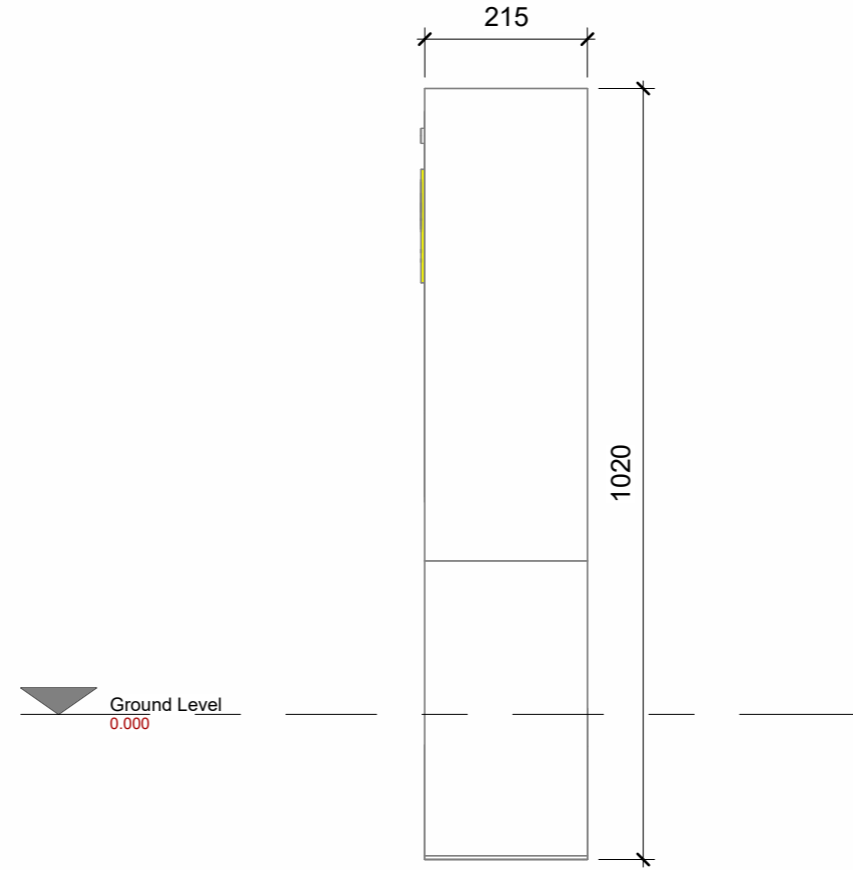
| | | | |
|----------|--|----------------|-----------------|
| CLIENT | South Dublin County Council | | |
| PROJECT | South Dublin Outdoor Advertising Project | | |
| TITLE | Bespoke DS Outdoor 75" Digital Totem - Plan & Elevations | | |
| DRAWN BY | MD | DATE: FEB 2026 | SCALE 1:20 @ A3 |

| CODE | ORIGINATOR: | PHASE: | LEVEL: | TYPE: | ROLE: | NUMBER: | REVISION: |
|------|-------------|--------|--------|-------|-------|---------|-----------|
| - | KLA | - | - | - | - | - | MP100 - |

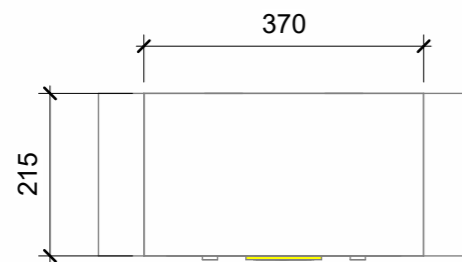

Single-Phase Mini Pillar - unmetered connection



Front Elevation
Scale: 1 : 10



Side Elevation
Scale: 1 : 10



Plan
Scale: 1 : 10

THIS DRAWING IS PROTECTED BY COPYRIGHT AND MUST NOT BE COPIED OR REPRODUCED WITHOUT THE WRITTEN CONSENT OF KEENAN LYNCH ARCHITECTS.

DIMENSIONS ARE NOT TO BE SCALED FROM THIS DRAWING.

IN THE EVENT OF ANY DISCREPANCIES BETWEEN DRAWINGS, THE CONTRACTOR IS TO INFORM THE ARCHITECT IMMEDIATELY.

ALL DIMENSIONS AND SIZES TO BE CHECKED ON SITE.©

NOTES / LEGEND



Comhairle Contae South Dublin
Átha Cliath Theas County Council

| REV: | DATE: | DESCRIPTION: | ISSUED: |
|------|-------|--------------|---------|
| | | | |
| | | | |
| | | | |



©KEENAN LYNCH ARCHITECTS

ADDRESS: 47 HERBERT LANE

DUBLIN 2, D02 NY89

PHONE: 01 662 0944
EMAIL: info@kla.ie

| | | | |
|----------|---|-----------------|--------------------|
| CLIENT | South Dublin County Council | | |
| PROJECT | South Dublin Outdoor Advertising Project | | |
| TITLE | Single-Phase Mini Pillar - unmetered connection | | |
| DRAWN BY | S. Ryan | DATE: Feb. 2026 | SCALE: 1 : 10 @ A3 |

| CODE | ORIGINATOR: | PHASE: | LEVEL: | TYPE: | ROLE: | NUMBER: | REVISION: |
|------|-------------|--------|--------|-------|-------|---------|-----------|
| - | KLA | - | - | - | - | - P200 | - |