

SITE 4

Site 4 West side of Old Bawn Road, Tallaght Village, D24, in front of Unit 4, Old Bawn Road

SITE 4	
CLIENT:	South Dublin County Council
DATE:	FEB 2026
SHEET	P000

@KEENAN LYNCH ARCHITECTS
ADDRESS: 47 HERBERT LANE
DUBLIN 2, D02 NY89
PHONE: 01 662 0944
EMAIL: info@kla.ie



Map Numbers:
 3390-12
 3390-13
 3390-16
 3390-11
 3390-17

Site Location - Site 16 + 4 + 5

1 : 2500

THIS DRAWING IS PROTECTED BY COPYRIGHT AND MUST NOT BE COPIED OR REPRODUCED WITH OUT THE WRITTEN CONSENT OF KEENAN LYNCH ARCHITECTS.

DIMENSIONS ARE NOT TO BE SCALED FROM THIS DRAWING.

IN THE EVENT OF ANY DISCREPANCIES BETWEEN DRAWINGS, THE CONTRACTOR IS TO INFORM THE ARCHITECT IMMEDIATELY.

ALL DIMENSIONS AND SIZES TO BE CHECKED ON SITE.©

NOTES / LEGEND

 Site Boundary Line



REV:	DATE:	DESCRIPTION:	ISSUED:



©KEENAN LYNCH ARCHITECTS
 ADDRESS: 47 HERBERT LANE
 DUBLIN 2, D02 NY89
 PHONE: 01 662 0944
 EMAIL: info@kla.ie

CLIENT	South Dublin County Council		
PROJECT	South Dublin Outdoor Advertising Project		
TITLE	Site Location Map - Site 16 + 4 + 5		
DRAWN BY	MD	DATE:	SCALE As indicated @ A3

CODE	ORIGINATOR:	PHASE:	LEVEL:	TYPE:	ROLE:	NUMBER:	REVISION:
-	KLA	-	-	-	-	- A104	-

Description:

Digital Landscape Model (DLM)
 Publisher / Source:

Tailte Éireann
 Data Source / Reference:

PRIME2
 File Format:

Autodesk AutoCAD (DWG_R2013)
 File Name:

v_50516881_1.dwg
 Clip Extent / Area of Interest (AOI):

LLX,LLY= 708953.421,727347.874
 LRX,LRY= 709536.421,727347.874
 ULX,ULY= 708953.421,727777.874
 URX,URY= 709536.421,727777.874

Projection / Spatial Reference:

Projection= IREN95_Irish_Transverse_Mercator
 Centre Point Coordinates:

X,Y= 709244.921,727562.874

Reference Index:

Map Series | Map Sheets

1:1,000 | 3390-12

1:1,000 | 3390-13

Data Extraction Date:

Date= 09-Feb-2026

Source Data Release:

DCMLS Release V1.195.121

Product Version:

Version= 1.4

License / Copyright:

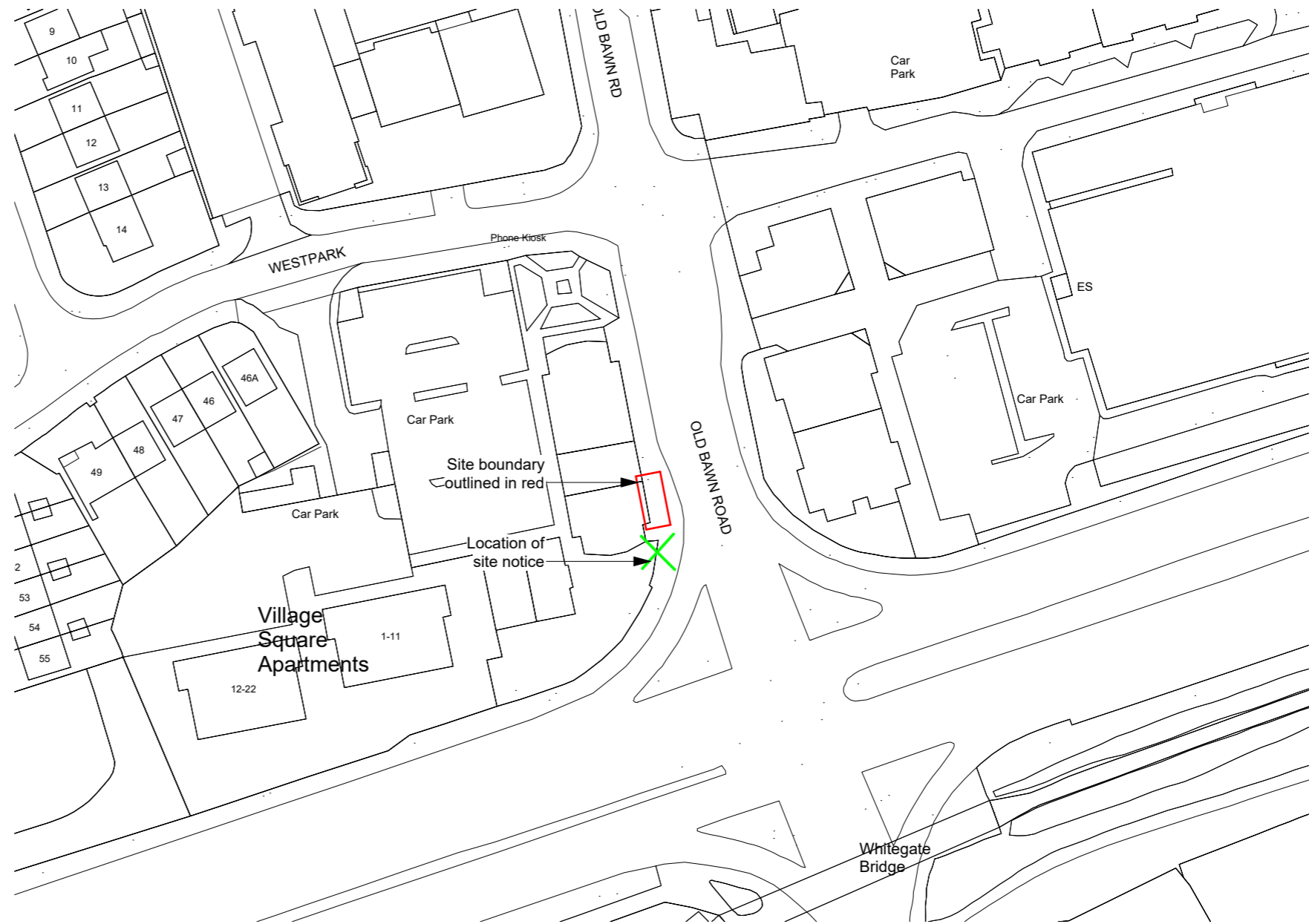
Compiled and published by:

Tailte Éireann,
 Phoenix Park,
 Dublin 8,
 Ireland.
 D08F6E4
 www.tailte.ie

Any unauthorised reproduction infringes Tailte Éireann copyright.
 No part of this publication may be copied, reproduced or transmitted in any form or by any means without the prior written permission of the copyright owner.
 The representation on this map of a road, track or footpath is not evidence of the existence of a right of way.
 This topographic map does not show legal property boundaries, nor does it show ownership of physical features.

© Tailte Éireann, 2026
 All rights reserved.
 Gach cead ar cosnamh.

Ní ceadmhach aon chuid den fhoilseachán seo a chóipeáil, a atáirgeadh nó a tharchur in aon fhoirm ná ar aon bhealach gan cead i scríbhinn roimh ré ó úinéirí an chóipchirt
 Ní hionann bóthar, bealach nó cosán a bheith ar an léarscáil seo agus fianaise ar chead slí.
 Ní thaispeánann an léarscáil topagrafach seo teorainneacha réadmhaoiné dlíthiúla, agus ní léiríonn sé úinéireacht ar ghnéithe fisiceacha.



OS Map
 1 : 1000



THIS DRAWING IS PROTECTED BY COPYRIGHT AND MUST NOT BE COPIED OR REPRODUCED WITH OUT THE WRITTEN CONSENT OF KEENAN LYNCH ARCHITECTS.

DIMENSIONS ARE NOT TO BE SCALED FROM THIS DRAWING.

IN THE EVENT OF ANY DISCREPANCIES BETWEEN DRAWINGS, THE CONTRACTOR IS TO INFORM THE ARCHITECT IMMEDIATELY.

ALL DIMENSIONS AND SIZES TO BE CHECKED ON SITE.©

NOTES / LEGEND

Key:

- Site Boundary Line
- X Location of Site Notice
- Site Area: 42.5m²

SDCC

Comhairle Contae South Dublin
 Átha Cliath Theas County Council

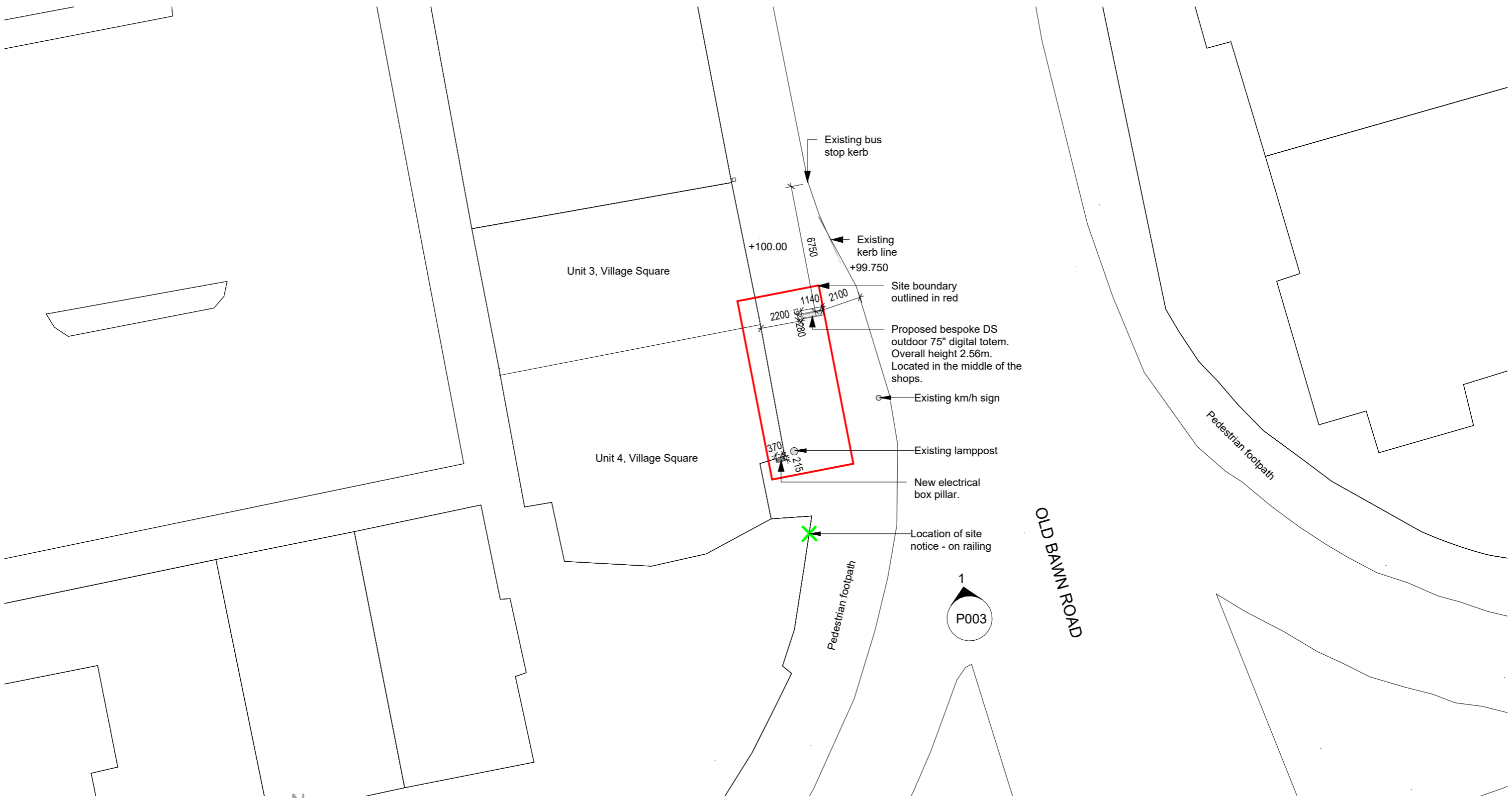
REV:	DATE:	DESCRIPTION:	ISSUED:

KEENAN LYNCH ARCHITECTS

©KEENAN LYNCH ARCHITECTS
 ADDRESS: 47 HERBERT LANE
 DUBLIN 2, D02 NY89
 PHONE: 01 662 0944
 EMAIL: info@kla.ie

CLIENT	South Dublin County Council
PROJECT	South Dublin Outdoor Advertising Project
TITLE	Site Location Map - Site 4 West side of Old Bawn Road, Tallaght Village, D24, in front of Unit 4, Old Bawn Road
DRAWN BY	MD
DATE:	FEB 2026
SCALE	As indicated @ A3

CODE	ORIGINATOR:	PHASE:	LEVEL:	TYPE:	ROLE:	NUMBER:	REVISION:
JCD105R-	KLA	- PD -	GF -	DR -	A -	P001 -	



Site Layout Plan

1 : 200



THIS DRAWING IS PROTECTED BY COPYRIGHT AND MUST NOT BE COPIED OR REPRODUCED WITHOUT THE WRITTEN CONSENT OF KEENAN LYNCH ARCHITECTS.



DIMENSIONS ARE NOT TO BE SCALED FROM THIS DRAWING.

IN THE EVENT OF ANY DISCREPANCIES BETWEEN DRAWINGS, THE CONTRACTOR IS TO INFORM THE ARCHITECT IMMEDIATELY.

ALL DIMENSIONS AND SIZES TO BE CHECKED ON SITE.©

NOTES / LEGEND

Key:

	Site Boundary Line
	Location of Site Notice
Site Area:	42.5m ²

SDCC

Comhairle Contae South Dublin
Átha Cliath Theas County Council

REV:	DATE:	DESCRIPTION:	ISSUED:

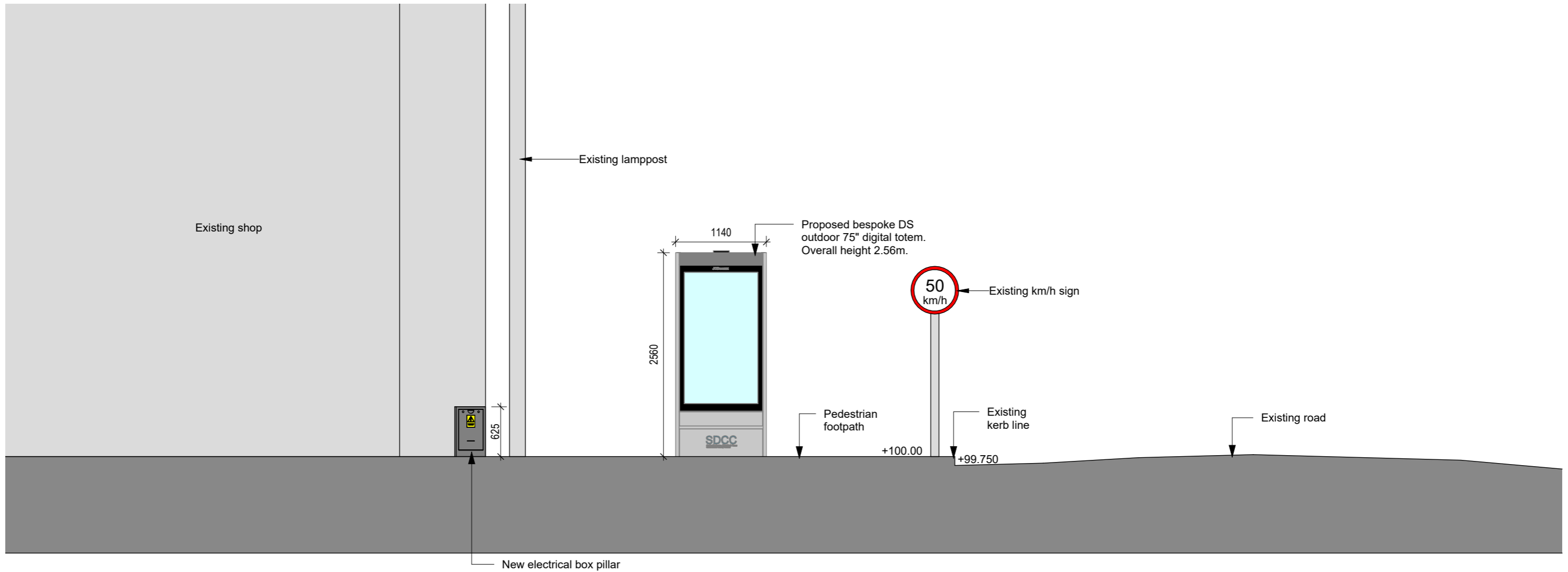


©KEENAN LYNCH ARCHITECTS

ADDRESS: 47 HERBERT LANE
DUBLIN 2, D02 NY89
PHONE: 01 662 0944
EMAIL: info@kla.ie

CLIENT	South Dublin County Council		
PROJECT	South Dublin Outdoor Advertising Project		
TITLE	Site Layout Plan - Site 4 West side of Old Bawn Road, Tallaght Village, D24, in front of Unit 4, Old Bawn Road		
DRAWN BY	MD	DATE: FEB 2026	SCALE As indicated @ A3

CODE	ORIGINATOR:	PHASE:	LEVEL:	TYPE:	ROLE:	NUMBER:	REVISION:
JCD105R-	KLA	- PD -	GF -	DR -	A -	P002 -	



Elevation

1 : 50

THIS DRAWING IS PROTECTED BY COPYRIGHT AND MUST NOT BE COPIED OR REPRODUCED WITHOUT THE WRITTEN CONSENT OF KEENAN LYNCH ARCHITECTS.

DIMENSIONS ARE NOT TO BE SCALED FROM THIS DRAWING.

IN THE EVENT OF ANY DISCREPANCIES BETWEEN DRAWINGS, THE CONTRACTOR IS TO INFORM THE ARCHITECT IMMEDIATELY.

ALL DIMENSIONS AND SIZES TO BE CHECKED ON SITE.©

NOTES / LEGEND



Comhairle Contae South Dublin
Átha Cliath Theas County Council

REV:	DATE:	DESCRIPTION:	ISSUED:



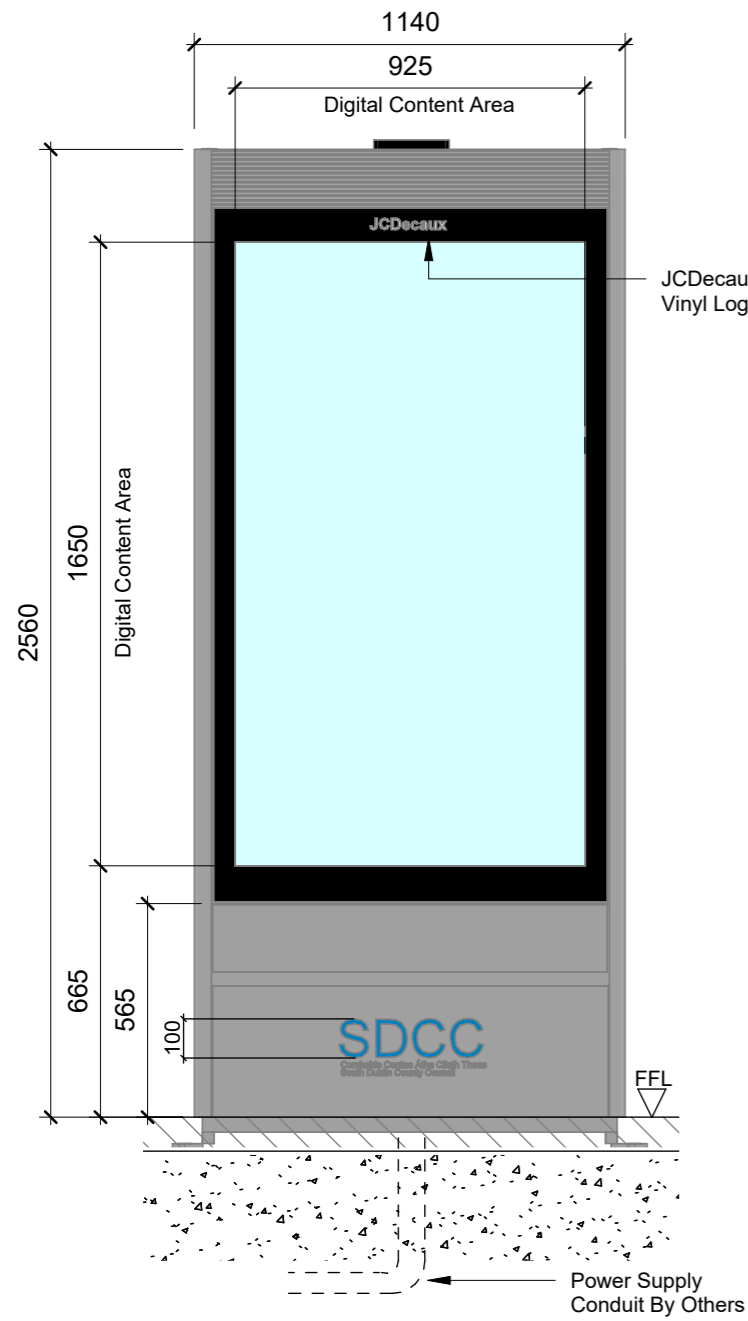
©KEENAN LYNCH ARCHITECTS

ADDRESS: 47 HERBERT LANE
DUBLIN 2, D02 NY89
PHONE: 01 662 0944
EMAIL: info@kla.ie

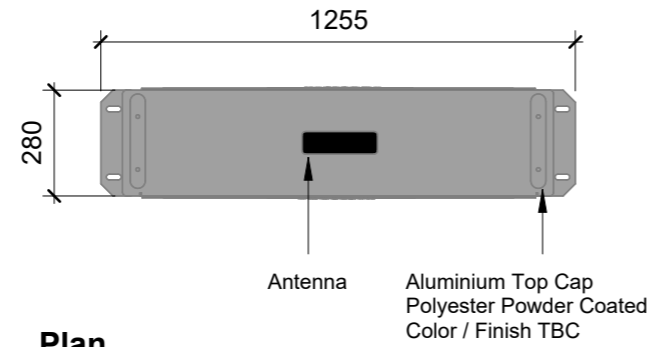
CLIENT	South Dublin County Council		
PROJECT	South Dublin Outdoor Advertising Project		
TITLE	Site Elevation - Site 4 West side of Old Bawn Road, Tallaght Village, D24, in front of Unit 4, Old Bawn Road		
DRAWN BY	MD	DATE: FEB 2026	SCALE 1:50 @ A3

CODE	ORIGINATOR:	PHASE:	LEVEL:	TYPE:	ROLE:	NUMBER:	REVISION:
JCD105R-	KLA	- PD -	GF -	DR -	A -	P003 -	

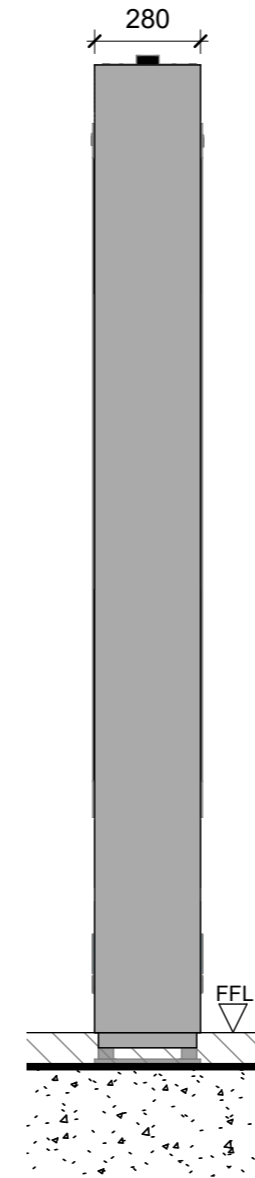
Bespoke DS Outdoor 75" Digital Totem



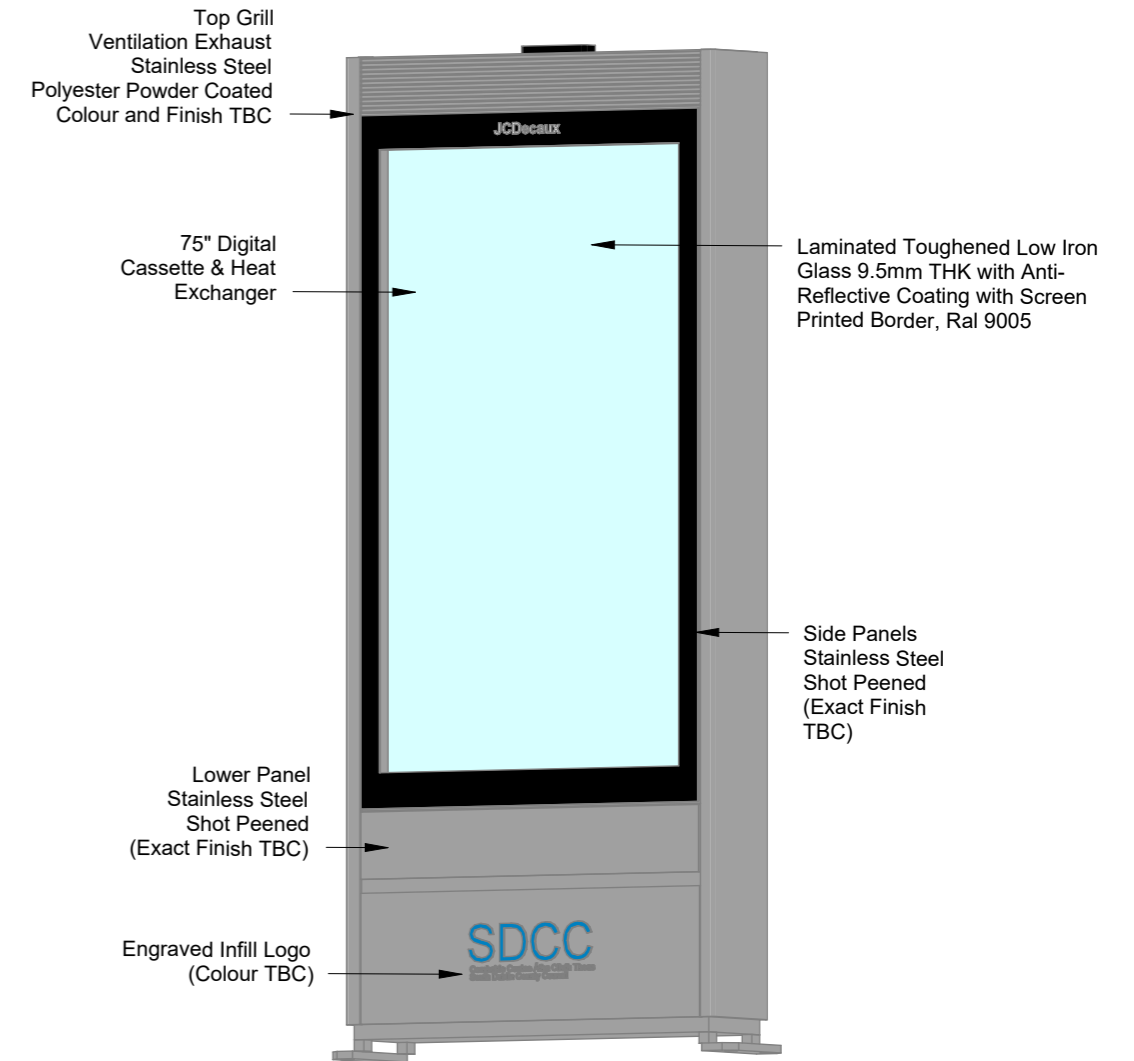
Front Elevation
Scale: 1 : 20



Plan
Scale: 1 : 20



Side Elevation
Scale: 1 : 20



THIS DRAWING IS PROTECTED BY COPYRIGHT AND MUST NOT BE COPIED OR REPRODUCED WITH OUT THE WRITTEN CONSENT OF KEENAN LYNCH ARCHITECTS.

DIMENSIONS ARE NOT TO BE SCALED FROM THIS DRAWING.

IN THE EVENT OF ANY DISCREPANCIES BETWEEN DRAWINGS, THE CONTRACTOR IS TO INFORM THE ARCHITECT IMMEDIATELY.

ALL DIMENSIONS AND SIZES TO BE CHECKED ON SITE.©

NOTES / LEGEND



Comhairle Contae South Dublin
Átha Cliath Theas County Council

REV:	DATE:	DESCRIPTION:	ISSUED:

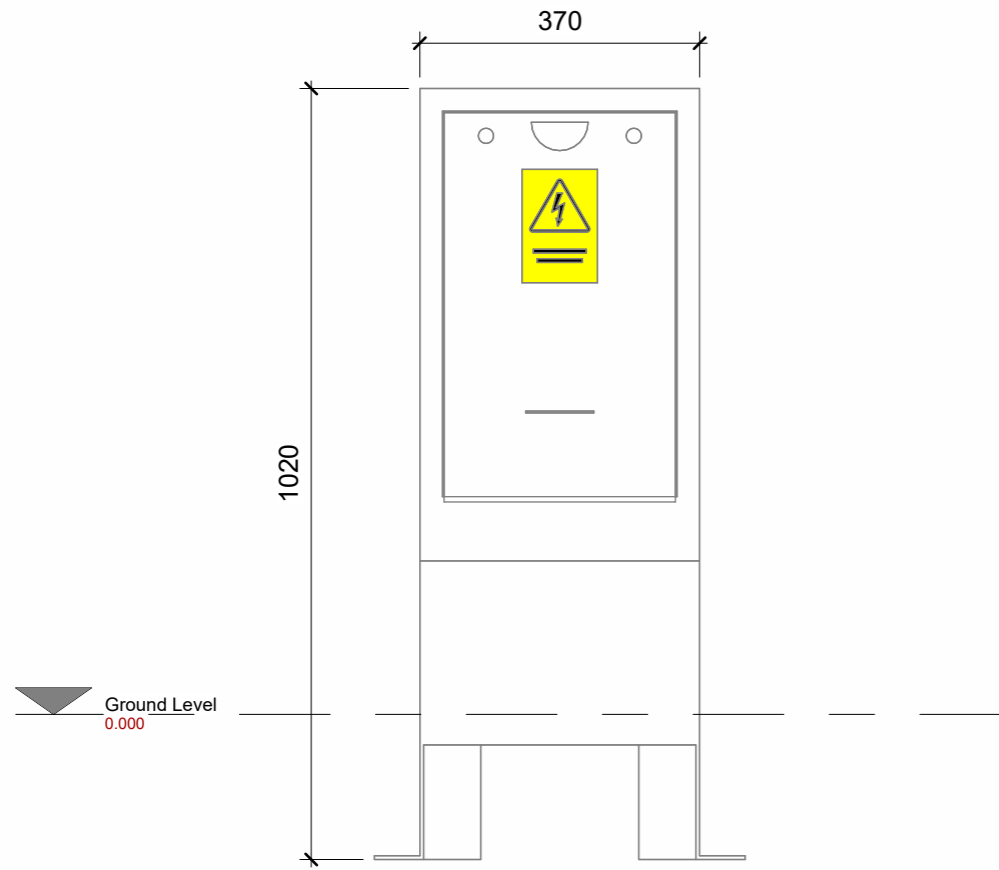


©KEENAN LYNCH ARCHITECTS
ADDRESS: 47 HERBERT LANE
DUBLIN 2, D02 NY89
PHONE: 01 662 0944
EMAIL: info@kla.ie

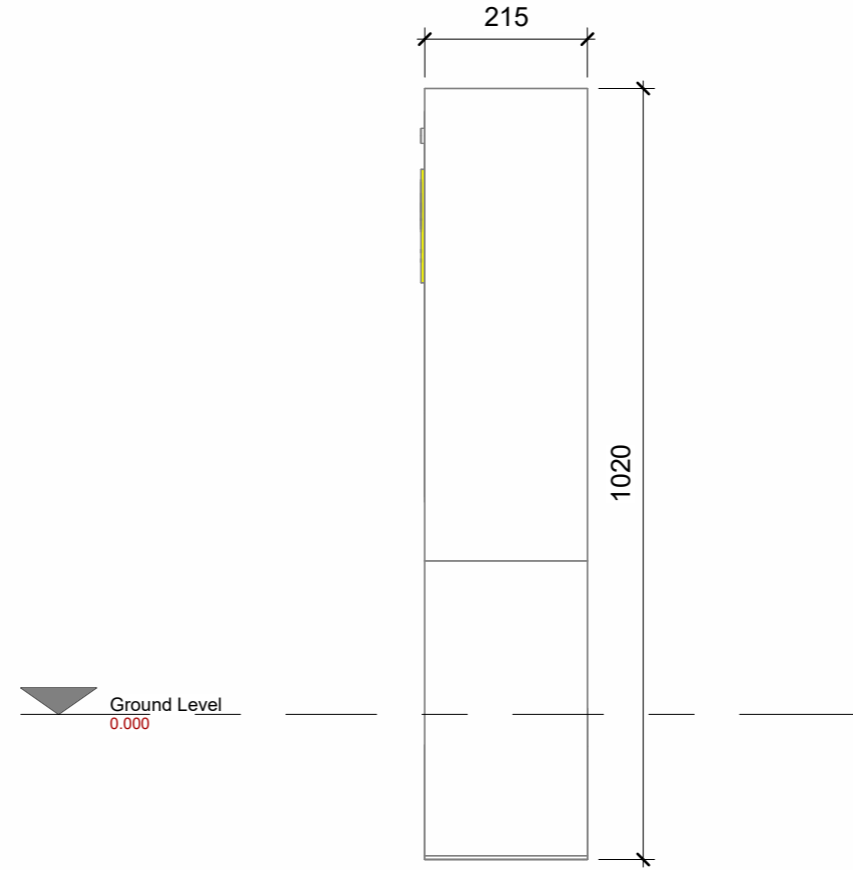
CLIENT	South Dublin County Council		
PROJECT	South Dublin Outdoor Advertising Project		
TITLE	Bespoke DS Outdoor 75" Digital Totem - Plan & Elevations		
DRAWN BY	MD	DATE: FEB 2026	SCALE 1:20 @ A3

CODE	ORIGINATOR:	PHASE:	LEVEL:	TYPE:	ROLE:	NUMBER:	REVISION:
-	KLA	-	-	-	-	-	MP100 -

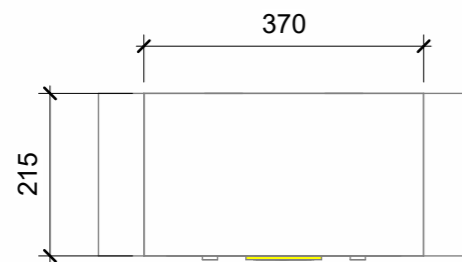

Single-Phase Mini Pillar - unmetered connection



Front Elevation
Scale: 1 : 10



Side Elevation
Scale: 1 : 10



Plan
Scale: 1 : 10

THIS DRAWING IS PROTECTED BY COPYRIGHT AND MUST NOT BE COPIED OR REPRODUCED WITHOUT THE WRITTEN CONSENT OF KEENAN LYNCH ARCHITECTS.

DIMENSIONS ARE NOT TO BE SCALED FROM THIS DRAWING.

IN THE EVENT OF ANY DISCREPANCIES BETWEEN DRAWINGS, THE CONTRACTOR IS TO INFORM THE ARCHITECT IMMEDIATELY.

ALL DIMENSIONS AND SIZES TO BE CHECKED ON SITE.©

NOTES / LEGEND

SDCC

Comhairle Contae South Dublin
Átha Cliath Theas County Council

REV:	DATE:	DESCRIPTION:	ISSUED:

KEENAN LYNCH ARCHITECTS

©KEENAN LYNCH ARCHITECTS
ADDRESS: 47 HERBERT LANE
DUBLIN 2, D02 NY89
PHONE: 01 662 0944
EMAIL: info@kla.ie

CLIENT	South Dublin County Council		
PROJECT	South Dublin Outdoor Advertising Project		
TITLE	Single-Phase Mini Pillar - unmetered connection		
DRAWN BY	S. Ryan	DATE: Feb. 2026	SCALE: 1 : 10 @ A3

CODE	ORIGINATOR:	PHASE:	LEVEL:	TYPE:	ROLE:	NUMBER:	REVISION:
-	KLA	-	-	-	-	- P200	-