



Director:  
**Mick Mulhern**

Senior Engineer:  
**Michael McAdam**

Key Plan

**LEGEND:**  
— SITES EXTENTS

Revision	Description	Date
0	Issue	06/2/24

Location:  
**Castletymon Road**

Drawing Title:  
**Castletymon Road South  
Active Travel Scheme  
Site Location Plan**

Drawn by:  
**AG**

O.S. Reference:  
**3389**

Surveyed by:  
**Murphy Geospatial**

Scale:  
**NTS**

Checked:  
**MMc**

Date:  
**06/02/2024**

Drawing Number:  
**SDCC-AT-CastletymonS-P001**

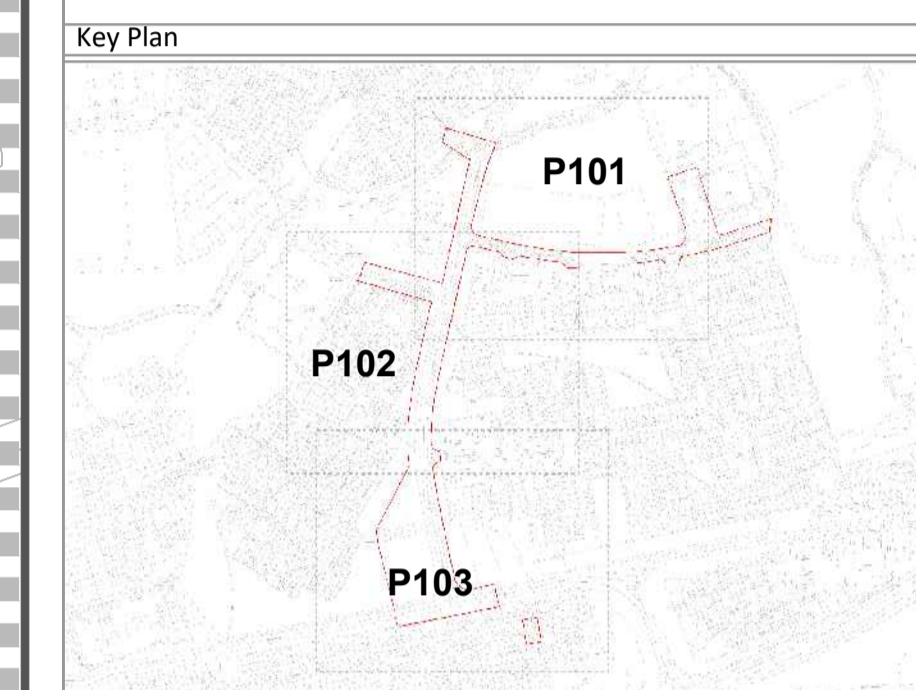


Site Extents



Director:  
**Mick Mulhern**

Senior Engineer:  
**Michael McAdam**



- LEGEND:**
- SITES EXTENTS
  - EXISTING KERB TO BE MAINTAINED
  - EXISTING KERB TO BE REMOVED
  - PROPOSED KERB
  - PROPOSED CYCLE KERB
  - PROPOSED DROP KERB/KERB CUT FOR CYCLE EGRESS
  - EXISTING FENCE/WALL
  - EXISTING FENCE/WALL TO BE REMOVED
  - PROPOSED FENCE/WALL
  - PROPOSED GATE
  - PROPOSED RAISED CYCLE TRACK
  - EXISTING FOOTPATH TO BE RESURFACED INTO CYCLE LANE
  - PROPOSED SHARED PATH
  - EXISTING FOOTPATH
  - FOOTPATH TO BE REMOVED (REPLACE WITH VEGETATION/GRASS)
  - PROPOSED FOOTPATH
  - PROPOSED FOOTPATH ROAD CROSSING
  - EXISTING CARRIAGEWAY
  - PROPOSED RAISED CROSSING RAMPS
  - BUS STOP ISLAND
  - EXISTING PUBLIC LIGHTING
  - PUBLIC LIGHTING TO BE RELOCATED
  - PROPOSED LOCATION OF PUBLIC LIGHTING
  - PROPOSED PUBLIC BENCH
  - PROPOSED TRAFFIC SIGN POLE
  - PROPOSED BOLLARDS
  - PROPOSED TRAFFIC SIGNAL POLE/BEACONS
  - PROPOSED CYCLE RAMP
  - PROPOSED RED TACTILE PAVING
  - PROPOSED YELLOW TACTILE PAVING
  - PROPOSED TRAMLINE AND LADDER TACTILE PAVING
  - EXISTING TREE TO BE RETAINED
  - EXISTING TREE TO BE REMOVED
  - PROPOSED STREET TREE
  - EXISTING VEGETATION/GRASS
  - PROPOSED VEGETATION/GRASS

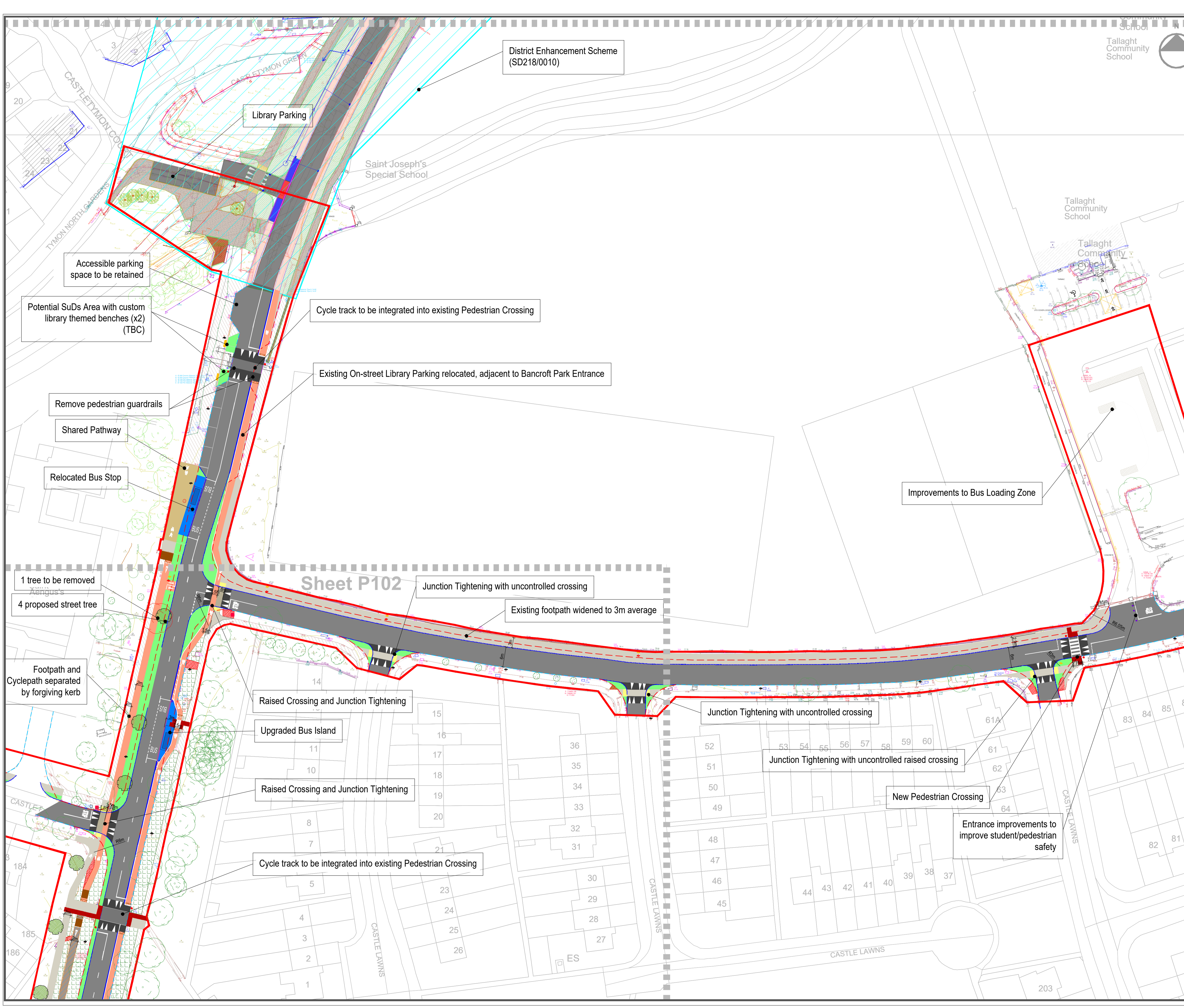
Revision	Description	Date
0	Part 8 Final	06/02/24

Location:  
**Castletymon Road**

Drawing Title:  
**Castletymon Road South  
Active Travel Scheme  
Part 8 Plans**

Drawn by: <b>AG</b>	O.S. Reference: <b>3389</b>
Surveyed by: <b>Murphy Geospatial</b>	Scale: <b>1:500</b>
Checked by: <b>MMc</b>	Date: <b>06/02/2024</b>

Drawing Number:  
**SDCC-AT-CastletymonS-P101**

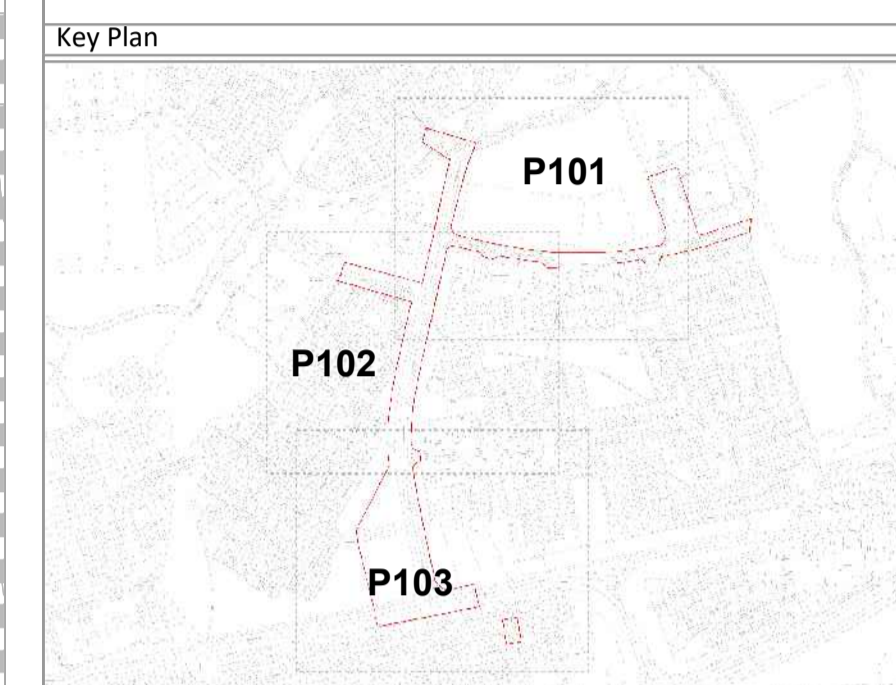


Sheet P102



Director: **Mick Mulhern**

Senior Engineer: **Michael McAdam**



**LEGEND:**

- SITES EXTENTS
- - - EXISTING KERB TO BE MAINTAINED
- - - EXISTING KERB TO BE REMOVED
- - - PROPOSED KERB
- - - PROPOSED CYCLE KERB
- - - PROPOSED DROP KERB/KERB CUT FOR CYCLE EGRESS
- - - EXISTING FENCE/WALL
- - - EXISTING FENCE/WALL TO BE REMOVED
- - - PROPOSED FENCE/WALL
- - - PROPOSED GATE
- - - PROPOSED RAISED CYCLE TRACK
- - - EXISTING FOOTPATH TO BE RESURFACED INTO CYCLE LANE
- - - PROPOSED SHARED PATH
- - - EXISTING FOOTPATH
- - - FOOTPATH TO BE REMOVED (REPLACE WITH VEGETATION/GRASS)
- - - PROPOSED FOOTPATH
- - - PROPOSED FOOTPATH ROAD CROSSING
- - - EXISTING CARRIAGEWAY
- - - PROPOSED RAISED CROSSING RAMPS
- - - BUS STOP ISLAND
- - - EXISTING PUBLIC LIGHTING
- - - PUBLIC LIGHTING TO BE RELOCATED
- - - PROPOSED LOCATION OF PUBLIC LIGHTING
- - - PROPOSED PUBLIC BENCH
- - - PROPOSED TRAFFIC SIGN POLE
- - - PROPOSED BOLLARDS
- - - PROPOSED TRAFFIC SIGNAL POLE/BEACONS
- - - PROPOSED RED RAMP
- - - PROPOSED RED TACTILE PAVING
- - - PROPOSED YELLOW TACTILE PAVING
- - - PROPOSED TRAMLINE AND LADDER TACTILE PAVING
- - - EXISTING TREE TO BE RETAINED
- - - EXISTING TREE TO BE REMOVED
- - - PROPOSED STREET TREE
- - - EXISTING VEGETATION/GRASS
- - - PROPOSED VEGETATION/GRASS

Revision	Description	Date
0	Part 8 Final	06/02/24

Location: **Castletymon Road**

Drawing Title: **Castletymon Road South  
Active Travel Scheme  
Part 8 Plans**

Drawn by:	AG	O.S. Reference:	3389
Surveyed by:	Murphy Geospatial	Scale:	1:500
Checked:	MMc	Date:	06/02/2024

Drawing Number: **SDCC-AT-CastletymonS-P102**



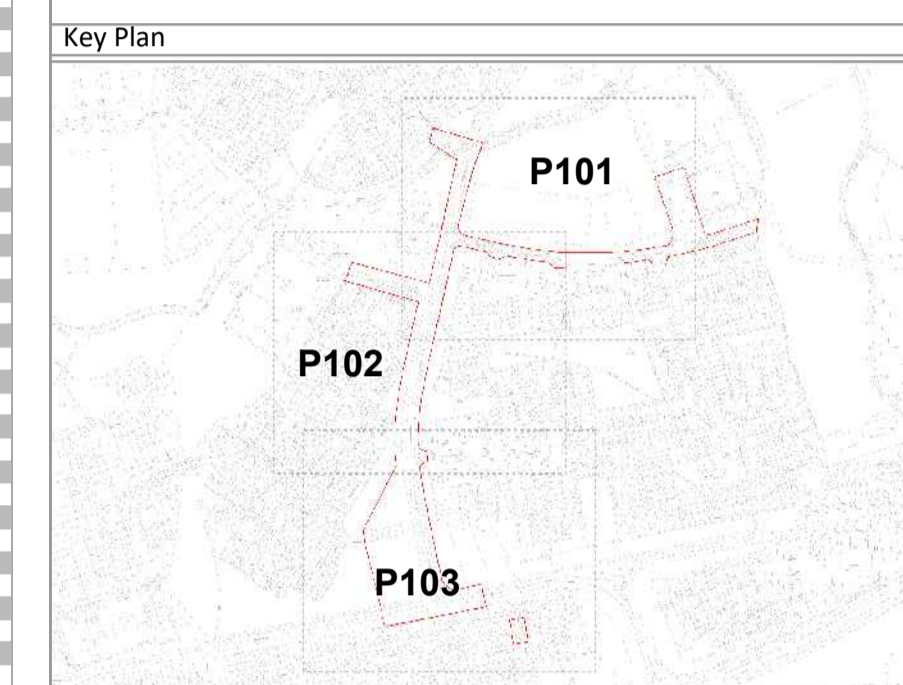
Sheet P101

Sheet P103



Director:  
**Mick Mulhern**

Senior Engineer:  
**Michael McAdam**



Sheet P102



- LEGEND:**
- SITES EXTENTS
  - EXISTING KERB TO BE MAINTAINED
  - EXISTING KERB TO BE REMOVED
  - PROPOSED KERB
  - PROPOSED CYCLE KERB
  - PROPOSED DROP KERB/KERB CUT FOR CYCLE EGRESS
  - EXISTING FENCE/WALL
  - EXISTING FENCE/WALL TO BE REMOVED
  - PROPOSED FENCE/WALL
  - PROPOSED GATE
  - PROPOSED RAISED CYCLE TRACK
  - EXISTING FOOTPATH TO BE RESURFACED INTO CYCLE LANE
  - PROPOSED SHARED PATH
  - EXISTING FOOTPATH
  - FOOTPATH TO BE REMOVED (REPLACE WITH VEGETATION/GRASS)
  - PROPOSED FOOTPATH
  - PROPOSED FOOTPATH ROAD CROSSING
  - EXISTING CARRIAGEWAY
  - PROPOSED RAISED CROSSING RAMPS
  - BUS STOP ISLAND
  - EXISTING PUBLIC LIGHTING
  - PUBLIC LIGHTING TO BE RELOCATED
  - PROPOSED LOCATION OF PUBLIC LIGHTING
  - PROPOSED PUBLIC BENCH
  - PROPOSED TRAFFIC SIGN POLE
  - PROPOSED BOLLARDS
  - PROPOSED TRAFFIC SIGNAL POLE/BEACONS
  - PROPOSED CYCLE RAMP
  - PROPOSED RED TACTILE PAVING
  - PROPOSED YELLOW TACTILE PAVING
  - PROPOSED TRAMLINE AND LADDER TACTILE PAVING
  - EXISTING TREE TO BE RETAINED
  - EXISTING TREE TO BE REMOVED
  - PROPOSED STREET TREE
  - EXISTING VEGETATION/GRASS
  - PROPOSED VEGETATION/GRASS

Revision	Description	Date
0	Part 8 Final	06/02/24

Location:  
**Castletymon Road**

Drawing Title:  
**Castletymon Road South  
Active Travel Scheme  
Part 8 Plans**

Drawn by: <b>AG</b>	O.S. Reference: <b>3389</b>
Surveyed by: <b>Murphy Geospatial</b>	Scale: <b>1:500</b>
Checked: <b>MMc</b>	Date: <b>06/02/2024</b>

Drawing Number:  
**SDCC-AT-CastletymonS-P103**





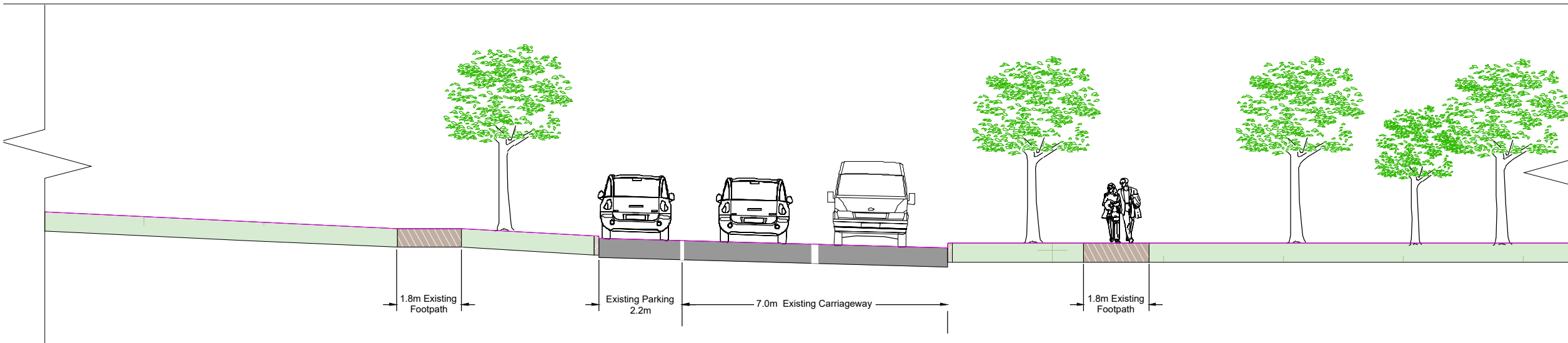
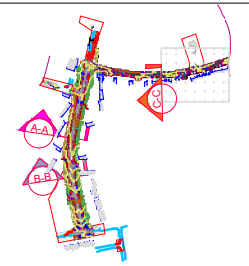
Director:

Mick Mulhern

Senior Engineer:

Michael McAdam

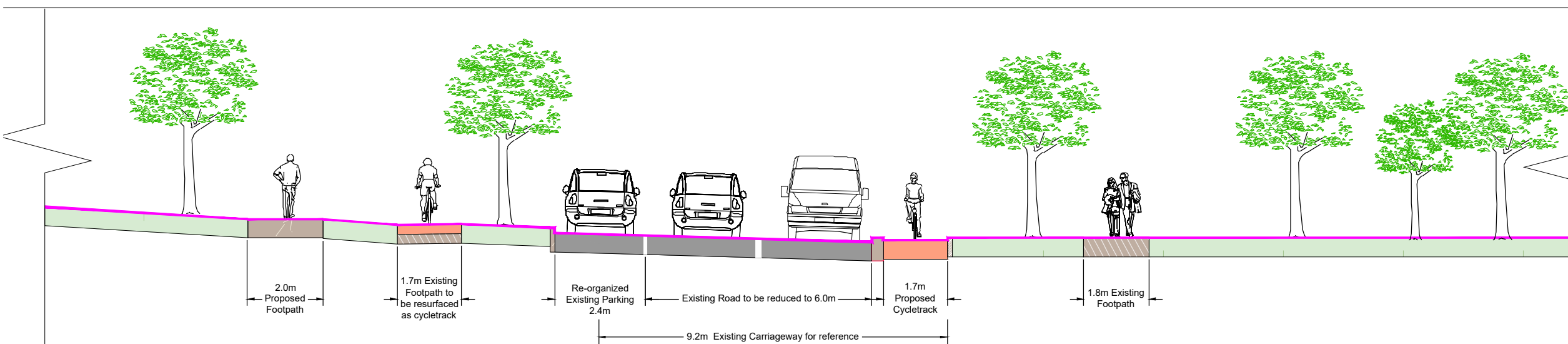
Key Plan



Existing Section A-A: Castletymon Road, near Balrothery Estate

LEGEND:

- EXISTING KERB TO BE MAINTAINED
- EXISTING KERB TO BE REMOVED
- NEW KERB TO BE CONSTRUCTED
- DROP KERB/KERB CUT FOR CYCLE EGRESS
- RAISED CYCLE TRACK
- MANDATORY CYCLE LANE
- RAISED CROSSING RAMPS
- BUS STOP
- BUS STOP ISLAND
- EXISTING FOOTPATH
- FOOTPATH TO BE REMOVED
- PROPOSED FOOTPATH
- EXISTING FOOTPATH TO BE RESURFACED INTO CYCLE LANE
- CARRIAGEWAY
- EXISTING VEGETATION/GRASS
- VEGETATION/GRASS
- PROPOSED PENCIL BOLLARDS
- PROPOSED TRAFFIC SIGNAL POLE
- CYCLE RAMP
- RED TACTILE PAVING
- YELLOW TACTILE PAVING
- TRAMLINE AND LADDER TACTILE PAVING
- EXISTING TREE TO BE RETAINED
- EXISTING TREE TO BE REMOVED
- PROPOSED STREET TREE



Proposed Section A-A: Castletymon Road, near Balrothery Estate

Revision	Description	Date
0	Issue for Part 8	06/02/24

Location:

**Castletymon Road**

Drawing Title:

**Active Travel Scheme  
Part 8 Concept Sections**

Drawn by:

AG

O.S. Reference:

N/A

Surveyed by:

Murphy Geospatial

Scale:

NTS

Checked:

MMc

Date:

06/02/2024

Drawing Number:

**SDCC-AT-CastletymonS-S101**



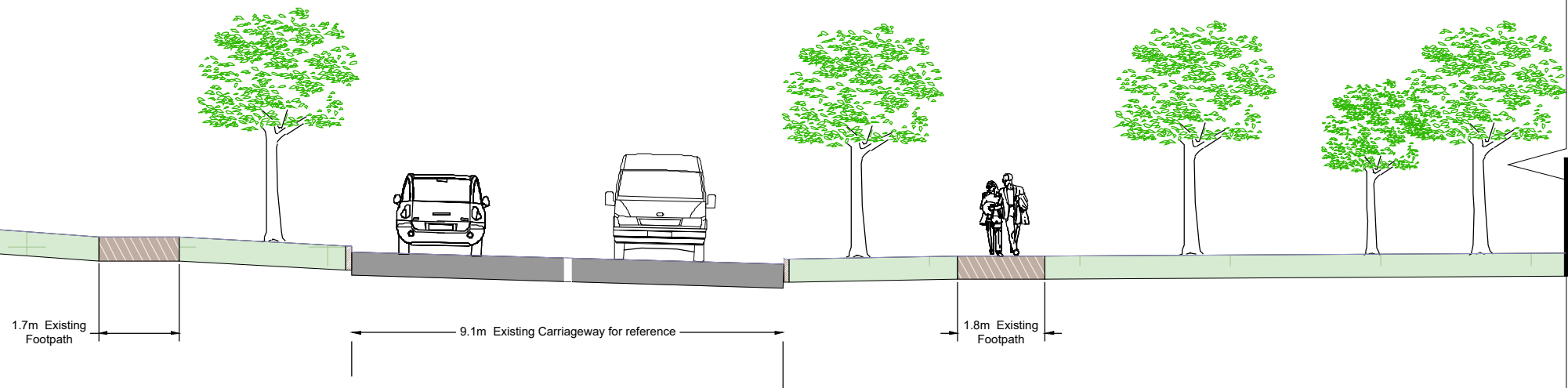
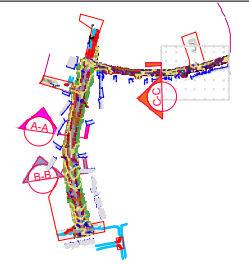
Director:

Mick Mulhern

Senior Engineer:

Michael McAdam

Key Plan



Existing Section B-B: Castletymon Road, south of St. Aengus' Church

LEGEND:

- EXISTING KERB TO BE MAINTAINED
- EXISTING KERB TO BE REMOVED
- NEW KERB TO BE CONSTRUCTED
- DROP KERB/KERB CUT FOR CYCLE EGRESS
- RAISED CYCLE TRACK
- MANDATORY CYCLE LANE
- RAISED CROSSING RAMPS
- BUS STOP
- BUS STOP ISLAND
- EXISTING FOOTPATH
- FOOTPATH TO BE REMOVED
- PROPOSED FOOTPATH
- EXISTING FOOTPATH TO BE RESURFACED INTO CYCLE LANE
- CARRIAGEWAY
- EXISTING VEGETATION/GRASS
- VEGETATION/GRASS
- PROPOSED PENCIL BOLLARDS
- PROPOSED TRAFFIC SIGNAL POLE
- CYCLE RAMP
- RED TACTILE PAVING
- YELLOW TACTILE PAVING
- TRAMLINE AND LADDER TACTILE PAVING
- EXISTING TREE TO BE RETAINED
- EXISTING TREE TO BE REMOVED
- PROPOSED STREET TREE

Revision	Description	Date
0	Issue for Part 8	06/02/24

Location:

Castletymon Road

Drawing Title:

Active Travel Scheme  
Part 8 Concept Sections

Drawn by:

AG

O.S. Reference:

N/A

Surveyed by:

Murphy Geospatial

Scale:

NTS

Checked:

MMc

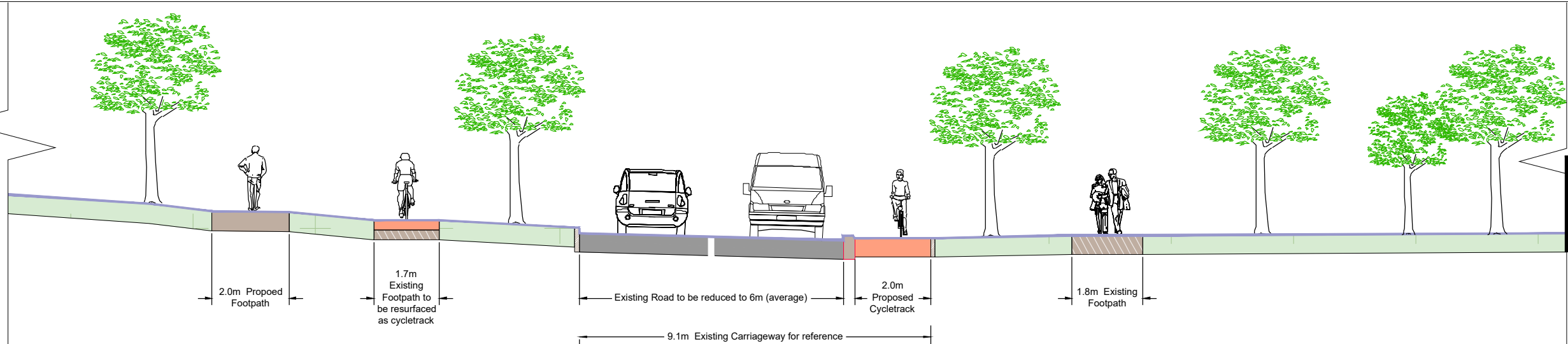
Date:

06/02/2024

Drawing Number:

SDCC-AT-CastletymonS-S102

Proposed Section B-B: Castletymon Road, south of St. Aengus' Church





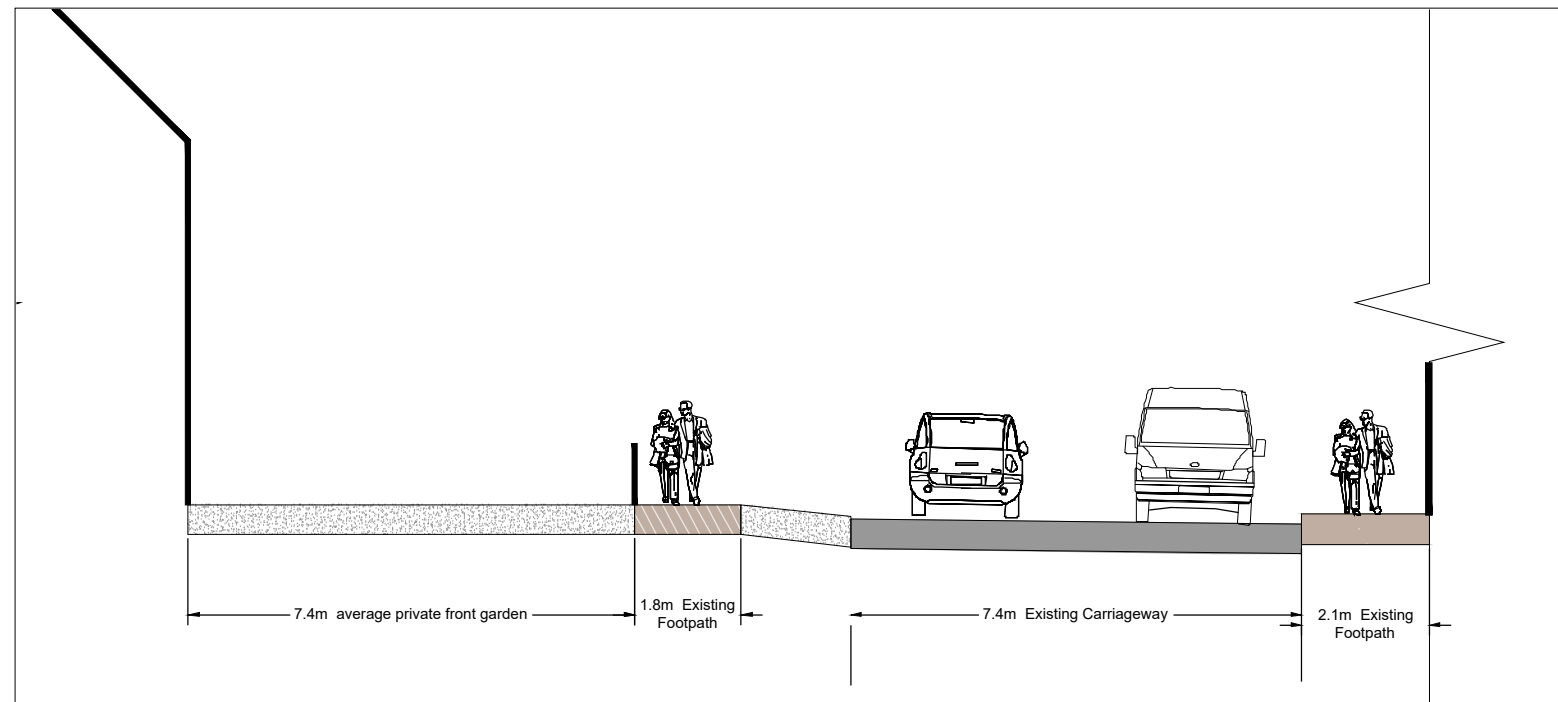
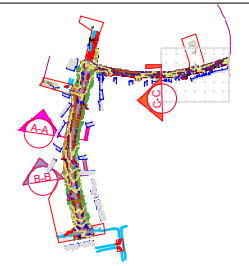
Director:

Mick Mulhern

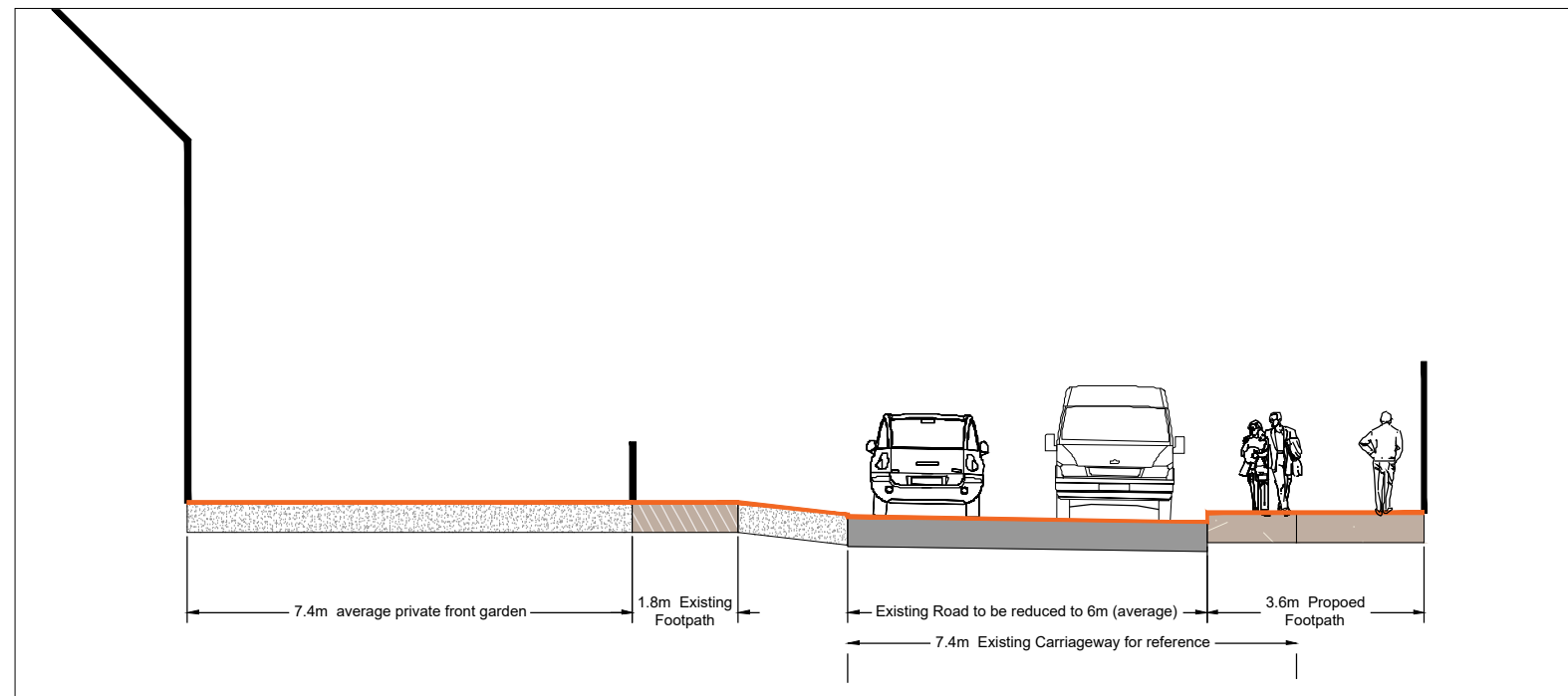
Senior Engineer:

Michael McAdam

Key Plan



Existing Section D-D: Castle Lawns, near Tallaght Community School



Proposed Section D-D: Castle Lawns, near Tallaght Community School

LEGEND:

- EXISTING KERB TO BE MAINTAINED
- EXISTING KERB TO BE REMOVED
- NEW KERB TO BE CONSTRUCTED
- DROP KERB/KERB CUT FOR CYCLE EGRESS
- RAISED CYCLE TRACK
- MANDATORY CYCLE LANE
- RAISED CROSSING RAMPS
- BUS STOP
- BUS STOP ISLAND
- EXISTING FOOTPATH
- FOOTPATH TO BE REMOVED
- PROPOSED FOOTPATH
- EXISTING FOOTPATH TO BE RESURFACED INTO CYCLE LANE
- CARRIAGEWAY
- EXISTING VEGETATION/GRASS
- VEGETATION/GRASS
- PROPOSED PENCIL BOLLARDS
- PROPOSED TRAFFIC SIGNAL POLE
- CYCLE RAMP
- RED TACTILE PAVING
- YELLOW TACTILE PAVING
- TRAMLINE AND LADDER TACTILE PAVING
- EXISTING TREE TO BE RETAINED
- EXISTING TREE TO BE REMOVED
- PROPOSED STREET TREE

Revision	Description	Date
0	Issue for Part 8	06/02/24

Location:

Castletymon Road

Drawing Title:

Active Travel Scheme  
Part 8 Concept Sections

Drawn by:

AG

O.S. Reference:

N/A

Surveyed by:

Murphy Geospatial

Scale:

NTS

Checked:

MMc

Date:

06/02/2024

Drawing Number:

SDCC-AT-CastletymonS-S103