




© Copyright
 This drawing and any design herein is the copyright of the
 Consultants and must not be reproduced without their written
 consent.

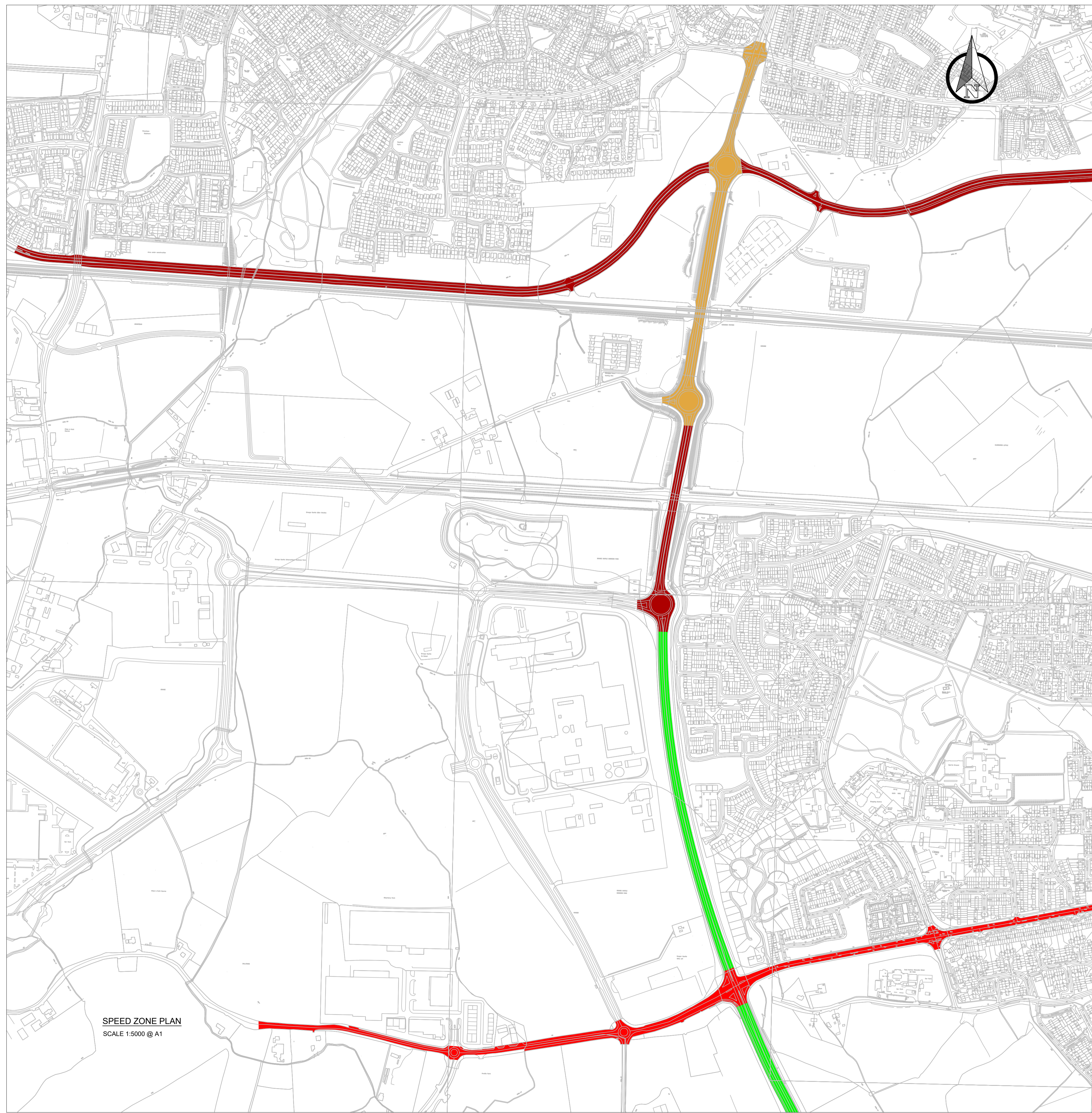
All drawings remain the property of the Consultants.

NOTES

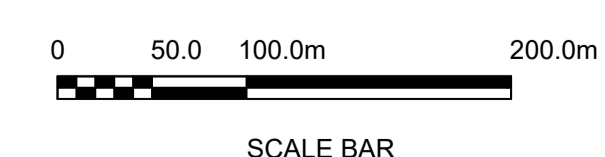
- Notes:
1. All levels are in metres and relate to O.S. Datum MALIN.
 2. This drawing is reproduced from digital maps:
 O.S. MAPS - Scale 1:2,500
 O.S. MAPS - Scale 1:1,000
 Discovery Series - Scale 1:50,000
 3. All Maps are referenced to IRISH TRANSVERSE MERCATOR (I.T.M.)
 4. Ordnance Survey Ireland Licence No. EN 0083316
 ©Government of Ireland.

LEGEND:

	SPEED
	80 Km/h
	60 Km/h
	50 Km/h



SPEED ZONE PLAN
 SCALE 1:5000 @ A1



P03	S4	Colour Contrast Improved	KM	CH	05.12.23
P02	S3	50KPH Extended Southwards	KM	CH	23.11.23
P01	S2	FOR INFORMATION	KM	CH	03.11.23
Rev.	Suit.	Description	Drawn	Chkd	Date

Client

Client's Representative:




Dublin | Cork | Castlebar
 info@jbbarry.ie

Project
CLONBURRIS STAGE 1B INFRASTRUCTURE
PROPOSED PARK & RIDE KISHOGE

Drawing Title
TRANSPORT CONNECTIVITY
PROPOSED SPEED LIMITS
SHEET 1 OF 1

Drawn by:	KM	Date:	02.11.23
Checked by:	CH	Date:	02.11.23
Approved by:	CH	Date:	02.11.23
Internal Project REF:	JBB: 23301		

Stage:	FOR INFORMATION
Drawing No.:	23301_JBB_XX_CR_DR_2007
Revision:	P03
Suitability Code:	S4